

## Opening hours

Open every day between March and October from 9:30am with limited opening November to February. Closing times vary dependent on the time of year.

## To hire a bike bring along...

Under 16s must be accompanied by an adult

- A deposit that will be refunded on safe and punctual return of the equipment
- Proof of identity (Photo ID required - driving licence or passport)
- Credit/debit card or cash  
Deposits will be withheld in the event of damage/late return
- If the deposit is not sufficient for the value of the damage/replacement of the bike, additional charges may be made, which may be debited from your debit or credit card

**Special rates available for pre-booked groups of 10+**  
(not including weekends or school holidays).  
**Contact us for details.**

**Online booking now available!**

Please see [www.peakdistrict.gov.uk/cyclehire](http://www.peakdistrict.gov.uk/cyclehire) or phone centres for further details.

@peakcyclehire /peakdistrictnationalpark

## Where to find us...

**Parsley Hay**  
nr. Buxton, Derbyshire,  
SK17 0DG  
T: 01298 84493

[parsleyhay.cyclehire@peakdistrict.gov.uk](mailto:parsleyhay.cyclehire@peakdistrict.gov.uk)

**Ashbourne**  
Mapleton Lane, Derbyshire,  
DE6 2AA  
T: 01335 343156

[ashbourne.cyclehire@peakdistrict.gov.uk](mailto:ashbourne.cyclehire@peakdistrict.gov.uk)

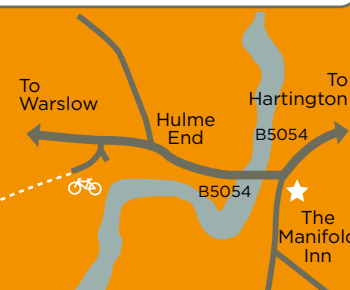
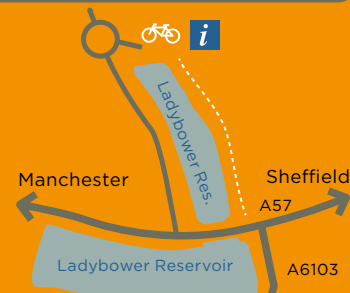
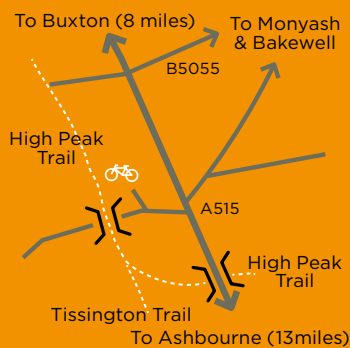
**Fairholmes**  
Derwent, Bamford,  
S33 0AQ  
T: 01433 651261

[derwent.cyclehire@peakdistrict.gov.uk](mailto:derwent.cyclehire@peakdistrict.gov.uk)

**COMING SOON!**

**Manifold Valley**  
Hulme End, Hartington,  
SK17 0EZ

[manifold.cyclehire@peakdistrict.gov.uk](mailto:manifold.cyclehire@peakdistrict.gov.uk)



# Cycle Hire

By hiring our bikes, you're helping us to keep this inspirational landscape special and to maintain the traffic-free trails and facilities for all to enjoy.



[www.peakdistrict.gov.uk/cyclehire](http://www.peakdistrict.gov.uk/cyclehire)

## Bike servicing and repairs are available at all our centres, please check the website for more information or call the centre to talk to a member of staff.

Our qualified cycle technicians here at the Peak District National Park Cycle hire know how important it is to keep your bike well maintained.

With over 250 bikes in our cycle hire fleet, we know a thing or two about how to keep a bike in great condition. All 3 centres have fully equipped workshops and our friendly team are experts at fixing broken bikes, so whether it's a small repair or full service we're here to help.

Most of the specialist bikes are located at our Parsley Hay centre. please call in advance to reserve this equipment, Call Parsley Hay on T: 01298 84493



## Accessible adventures

Our cycle hire centres are based in and around the Peak District National Park and are positioned to give access to some of the best cycle routes, many completely traffic free and all in spectacular scenery.



Not all specialist bikes are available at all centres, please call us and check if you have a specific requirement.





# DERWENT

Take a ride through the beautiful Upper Derwent Valley to complete a circuit of the famous Derwent and Howden reservoirs.

Pass by the Derwent dam wall built in the 1920's and head north along the water's edge for 3 miles to pass the Howden dam wall. As the road ends at King's Tree, join the bridleway to arrive at the stone packhorse bridge at Slippery Stones before taking an enjoyable ride back down the east side of the valley to return to the cycle hire centre after a scenic 12 mile ride.

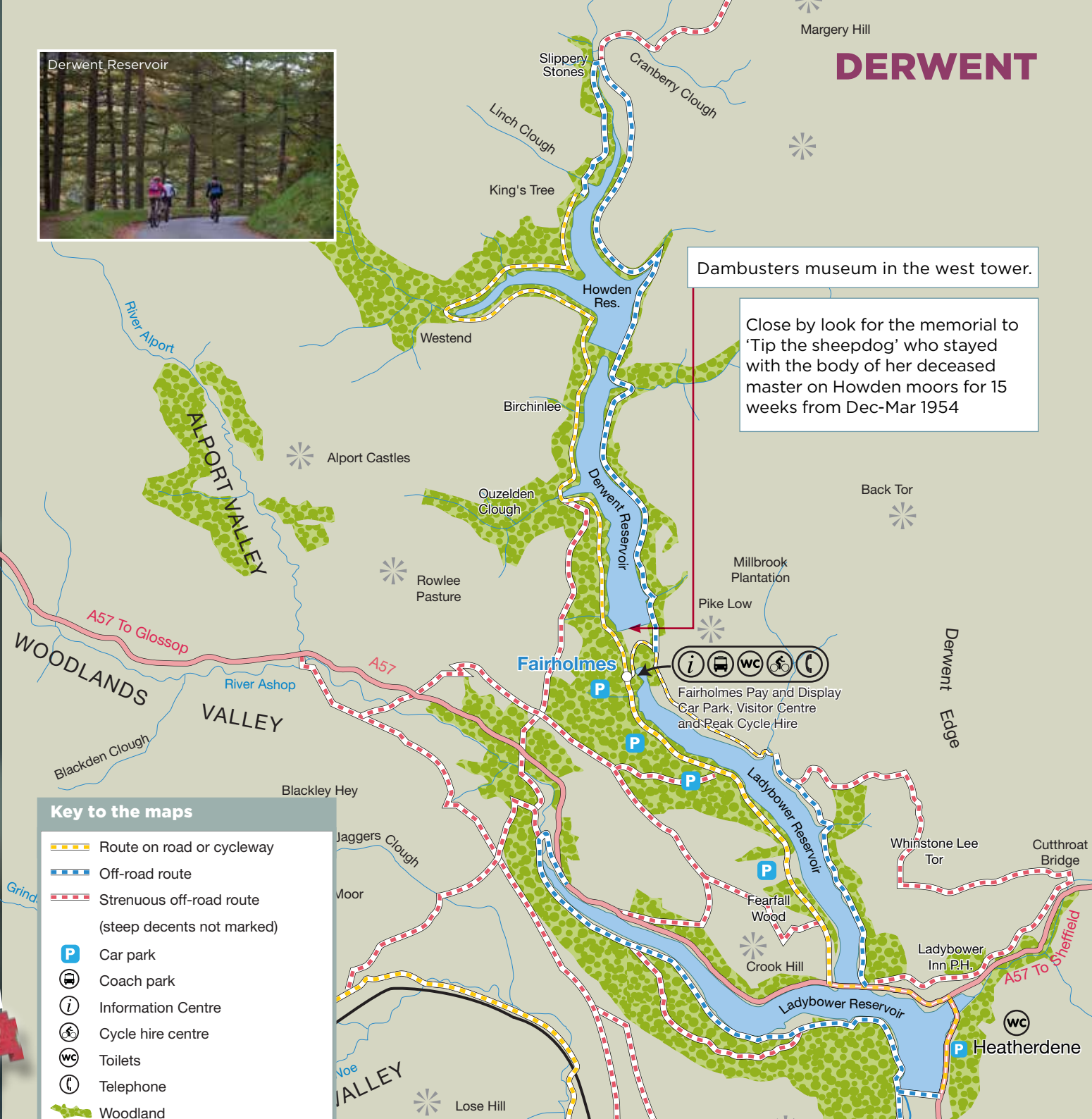
For those looking for a more technical and challenging ride, there are plenty of more strenuous off-road routes to tackle.

Maps and guides are available in the Visitor Centre on site.

Keep an eye out for the local wildlife: Roe deer, mountain hare, buzzards and goshawks have all been spotted in the area.



Derwent Reservoir



# DERWENT

Dambusters museum in the west tower.

Close by look for the memorial to 'Tip the sheepdog' who stayed with the body of her deceased master on Howden moors for 15 weeks from Dec-Mar 1954

**Key to the maps**

- Route on road or cycleway
- Off-road route
- Strenuous off-road route (steep descents not marked)
- Car park
- Coach park
- Information Centre
- Cycle hire centre
- Toilets
- Telephone
- Woodland
- Tunnel
- Steep descent
- Very steep descent
- Sustrans route
- Approx. distance between

Circuit of Derwent and Howden Reservoirs - 11 miles. Circuit from Fairholmes to A57 - 6 miles.

# HIGH PEAK & TISSINGTON TRAIL

The High Peak and Tissington Trails offer fantastic views across the hills, dales and farmland of the beautiful White Peak landscape.

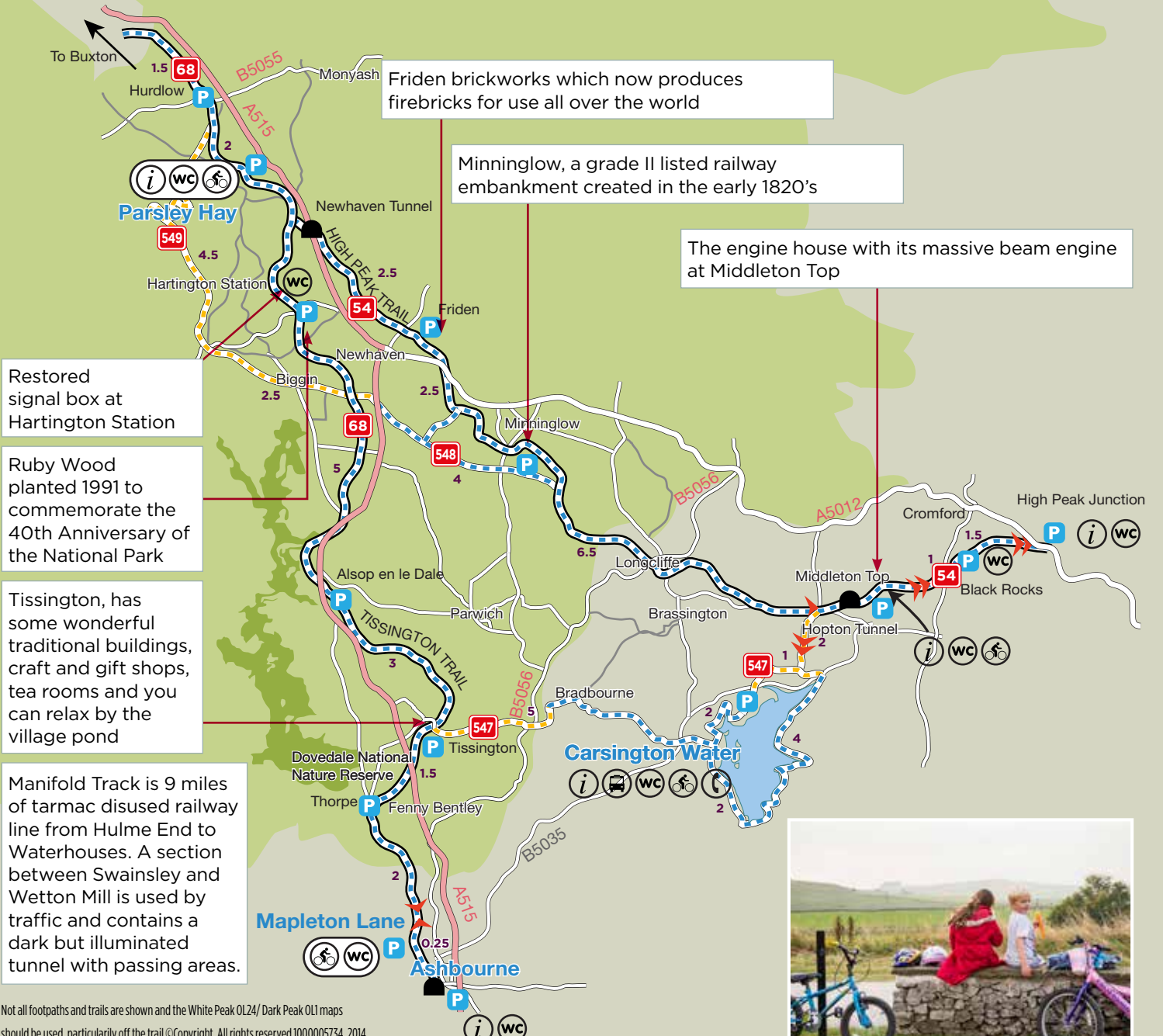
Visit in spring and summer to enjoy the colourful wild flowers on hillsides and hay meadows which attract many birds and insects. Enjoy the changing colours of the leaves in autumn and beautiful frost patterns on crisp winter days.

The trails have a rich industrial heritage and railway history. Keep an eye out for sculptures and artwork along the trails like the mural at Friden brickworks and the carved wooden figure at Black Rocks on the High Peak Trail.

The trails have level, mostly compacted stone surfaces providing easy conditions for all users with accessible car parks, picnic sites and toilets. Be aware of the steep inclines in places, marked on the map.



Monsal Trail



Friden brickworks which now produces firebricks for use all over the world

Minninglow, a grade II listed railway embankment created in the early 1820's

The engine house with its massive beam engine at Middleton Top

Restored signal box at Hartington Station

Ruby Wood planted 1991 to commemorate the 40th Anniversary of the National Park

Tissington, has some wonderful traditional buildings, craft and gift shops, tea rooms and you can relax by the village pond

Manifold Track is 9 miles of tarmac disused railway line from Hulme End to Waterhouses. A section between Swainsley and Wetton Mill is used by traffic and contains a dark but illuminated tunnel with passing areas.

Not all footpaths and trails are shown and the White Peak OL24/ Dark Peak OLI maps should be used, particularly off the trail ©Copyright. All rights reserved 1000005734. 2014

