

Beeley and Chatsworth Parish Statement (Draft)



Photo needed here

The census 2011 assesses Chatsworth and Beeley parishes together. This statement follows that lead for the purposes of data presentation.

Chatsworth parish is effectively the Chatsworth estate, a Grade 1 listed building, formal gardens and parkland home to the Duke and Duchess of Devonshire. It is popular tourist destination in the Peak District and holds a number of national events throughout the year.

Beeley is a tight knit estate village which lies to the south of the Chatsworth Estate, east of the B6012 and was first mentioned in the Domesday book (1086AD). The Conservation Area was designated in 1988. The Conservation Area Appraisal refers to Beeley as a gritstone settlement where agriculture and small scale industries like lead smelting and stone quarrying have helped to shape the layout and character of Beeley. There is a wealth of evidence of Late Neolithic and Bronze Age (c2000-1000 BC) archaeology on the eastern moors close to Beeley and some flint dating back to the Mesolithic period (c4000BC); however the actual origins of Beeley as a settlement are unknown.

Beeley is located within the valley farms with villages of the Derwent Valley area as described within the Peak District Landscape Characteristic Assessment (LSAP 2009).

Beeley and Chatsworth Parish Statement
(Draft)

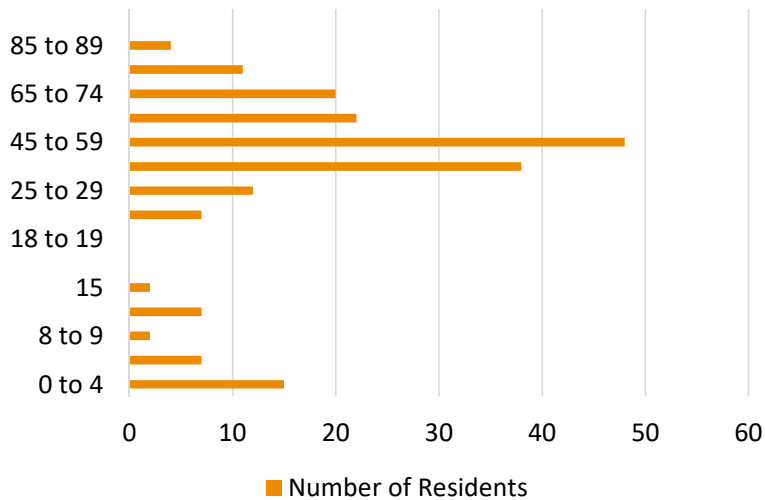


Community aspirations

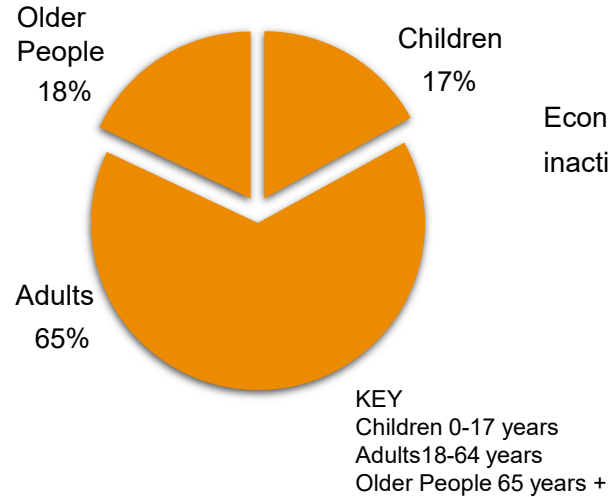


Population and Demographics

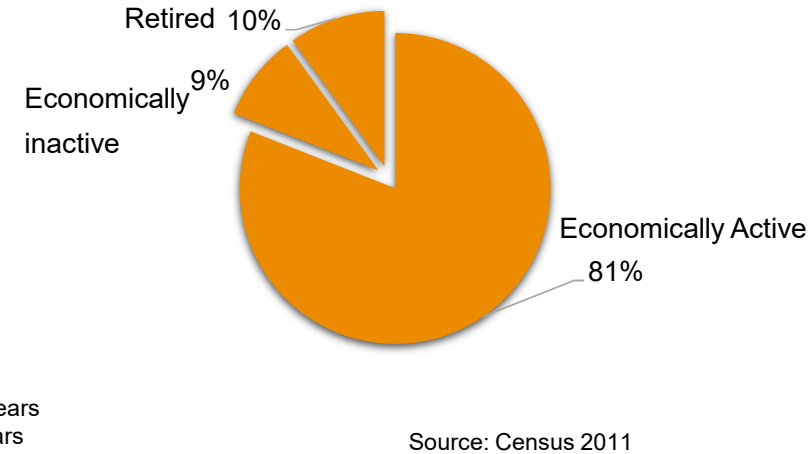
Population Age Range



Children, Adults and Older People



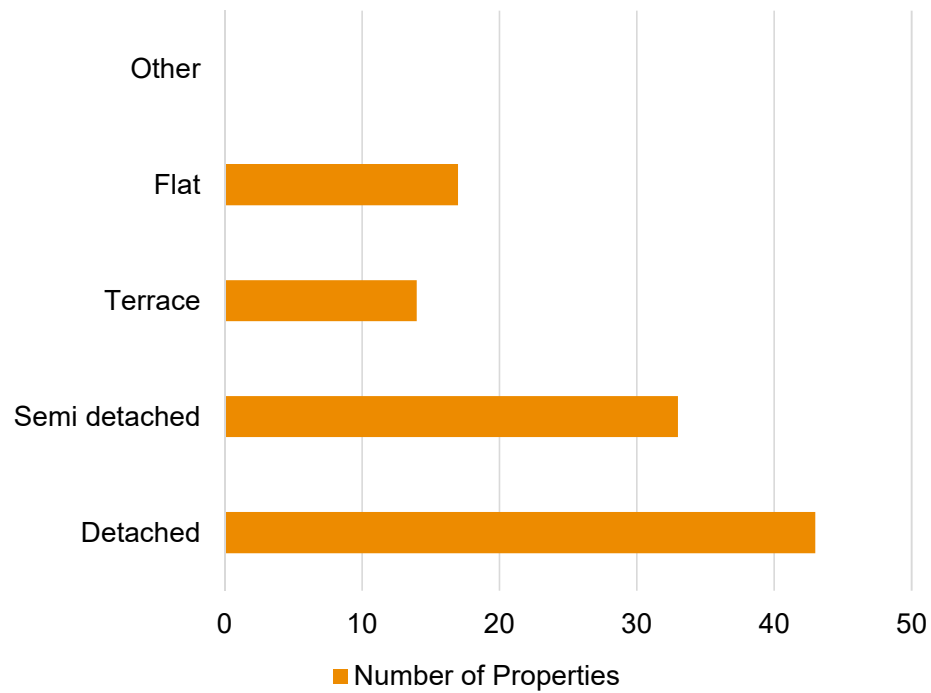
Working and Non Working Adult Population (18+ years)



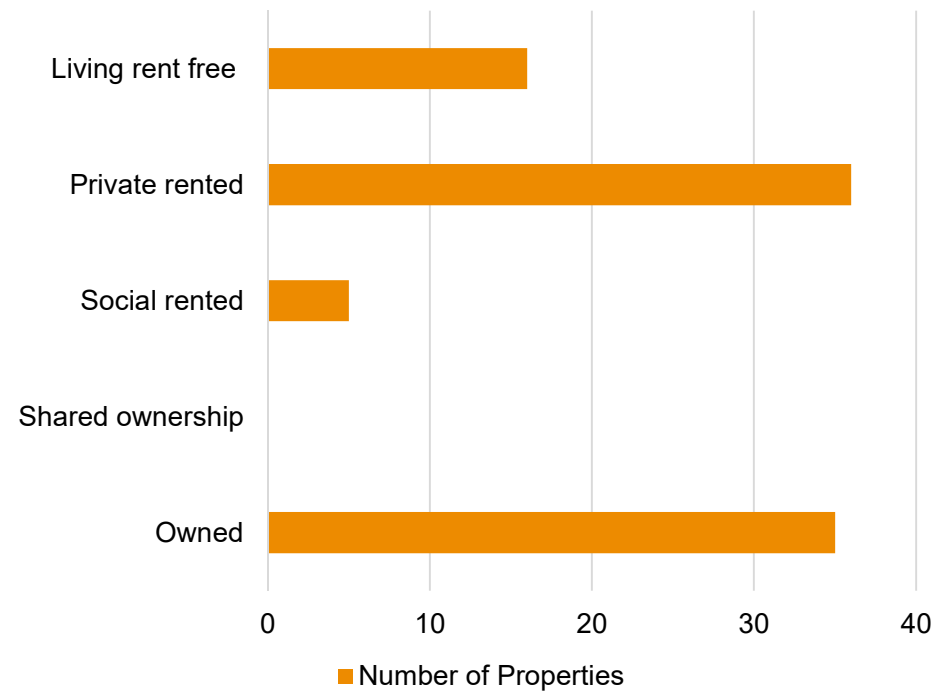
Beeley and Chatsworth parishes have a combined population of 195 residents (2011 census).

Housing

Housing Type



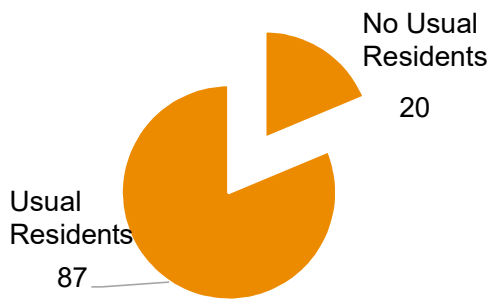
Housing Tenure





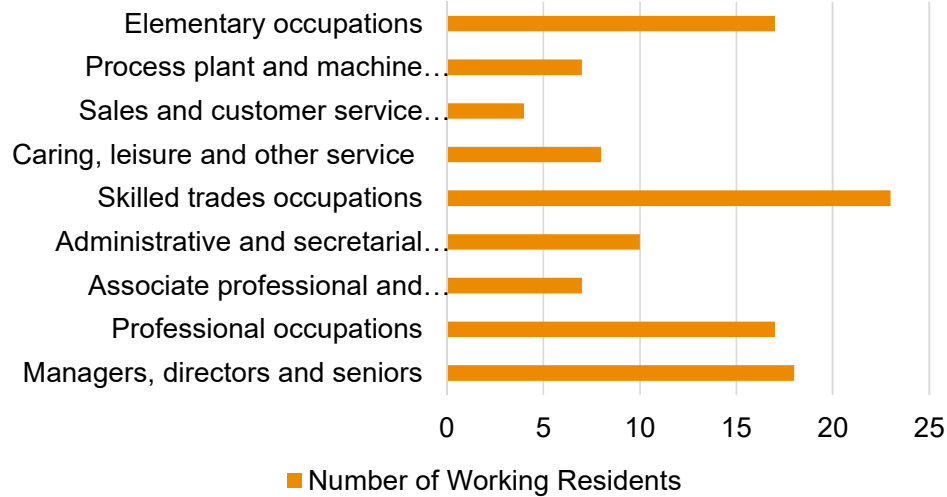
Residency

Occupancy of Properties



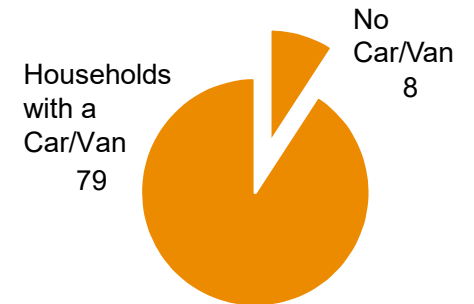
Employment

Occupations of Working Adults



Car/ Van Ownership

Households with a Car/Van





Settlement Amenities (Beeley)

Convenience Food Shop	—
Post Office	—
Primary School	—
Community Hall	★
Playground	★
Playing Field	★
Industrial Units	—
Distance to General Practice (miles)	2.9
Within 1 Mile of an A or B Road	★
Good Public Transport Route (5+ services a day)	★
Public House	★
Post Box	★
Church	★
Mobile Library	—
Conservation Area	★
Website/Newsletter	★
Groups	★
Events/Traditions	★
Accommodation	★

Community

General	Heritage Group Women's Institute
Events/ Traditions	Various events throughout the year at Chatsworth Beeley Fell Race, Beeley in Bloom, Beeley Easter Egg Hunt

Key
 ★ Is present
 — Is not present

Source: Parish Council

Beeley and Chatsworth Parish Statement (Draft)



Access to Essential Services (Beeley)

	Service	Time in Minutes
Walking	General Practice	60+
	Pharmacy	60+
	Post Office	30-40
	Primary School	30-40
	Secondary School	60+
	Shop	20-30
Public Transport	General Practice	10-20
	Pharmacy	10-20
	Post Office	10-20
	Primary School	0-10
	Secondary School	20-30
	Shop/Supermarket	0-10

Source: Derbyshire County Council

Planning

Over the last 5 years, 9 planning applications have been approved in Beeley and 14 in Chatsworth.

Digital Presence

<http://beeleyparishcouncil.org.uk/>
<http://chatsworth.org/>

Affordable Housing

There are no plans to build affordable housing in the parish at present.

Public Transport

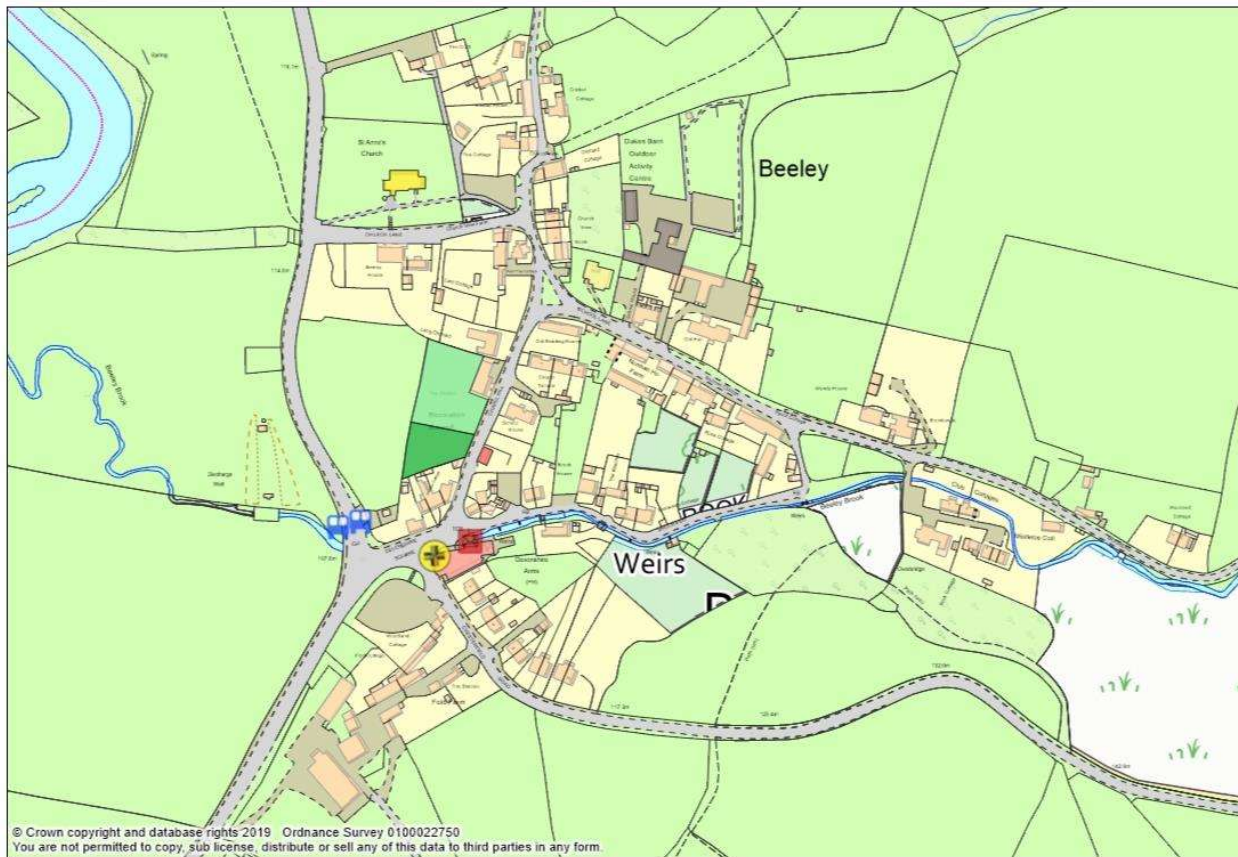
Beeley & Chatsworth	Route	Bus Company	Days	Frequency
217	Chatsworth— Matlock	Yourbus	Mon-Sat	10:05—18:05, every hour

Source:
<https://www.derbybus.info/times/timetables/>

Beeley and Chatsworth Parish Statement (Draft)



Beeley Services



Key

- A1 Shops
- A2 Financial and Professional Services
- A3 Restaurants and Cafes
- A4 Drinking Establishments
- A5 Hot Food Takeaways
- B1 Business
- B2 General Industrial
- B8 Storage or Distribution
- C1 Hotels
- C2 Residential Institutions
- C2A Secure Residential Institution
- C3 Dwellinghouses
- C4 Houses in Multiple Occupation
- D1 Non-Residential Institutions
- D2 Assembly and Leisure
- Camp Site
- Allotments
- Playground
- Playing Field
- Public Car Park
- Sui Generis
- Bus Stop
- Notice Board
- Post Box
- Telephone Box
- Cash Point
- Public Toilets
- Defibrillator

Beeley and Chatsworth Parish Statement
(Draft)



Beeley and Chatsworth Parish Boundaries



Beeley and Chatsworth Parish Statement (Draft)



Data sources

Derbyshire Accessibility Assessment 2016, Derbyshire County Council

Ordnance survey maps

Peak District National Park Conservation Area Appraisal

Peak District National Park Landscape Strategy Action Plan (LSAP)

<http://beeleyparishcouncil.org.uk/>

<https://www.derbysbuses.info/times/timetables/>

<https://www.nhs.uk/Service-Search/GP/LocationSearch/4>

<https://www.nomisweb.co.uk>