

Calver Parish Statement (draft)



Photo needed here

Calver is located approximately 2 miles south of Grindleford and 5 miles northeast of Bakewell. The A623, A625 and B6001 meet in Calver, creating a large junction at the north west point of the village. The original, tight knit part of the village is centred around the Cross monument where a hairdressers is located. Calver has evidence of an early Anglo-Saxon settlement with lead mining and lime burning the start of industry in the village. A thriving cotton mill, first built in 1785 and rebuilt in 1805, is now luxury flats with important parts listed. The Weir which fed the mill is now a Scheduled Ancient Monument.

The Conservation area was designated in 1998. The Conservation Area Appraisal describes Calver, originally, as a farming community and as an important crossing point over the River Derwent. The 18th and 19th centuries saw the village develop in response to the importance of the river crossing and the arrival of coaching inns and public houses to serve travellers and employment provided in the nearby lead mines and limekilns.

The village of Calver is located at the junction of two landscape characters, the majority of the village is within the limestone hills and slopes of the White Peak character area and the land around the Derwent River part of the slopes and valleys with woodlands of the Derwent Valley as described in the Peak District Landscape Characteristic Assessment (LSAP 2009).



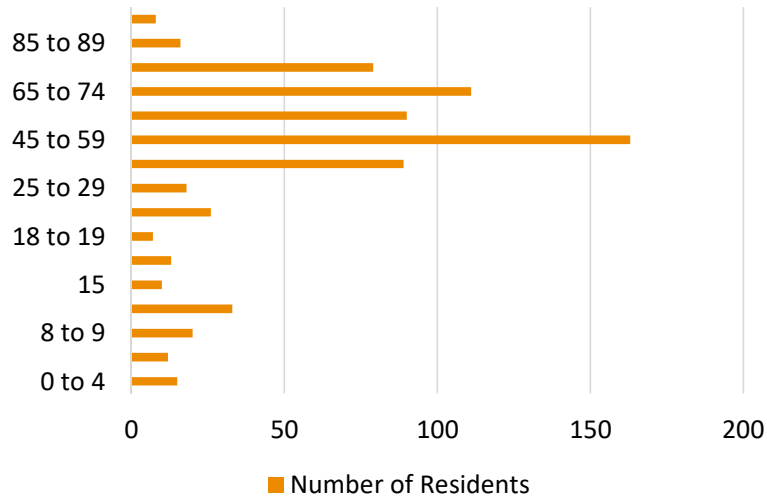
Community Aspirations

- 1) Support the efforts to retain and improve the public transport facilities
- 2) Where appropriate, work with the Curbar Parish Council and Froggatt Parish Meeting to ensure the continued viability of the Village Hall
- 3) Monitor important public spaces in Calver to encourage the stakeholders to keep those areas in a clean and tidy condition and ensure that the Brook Millennium Garden is maintained and where appropriate enhanced for public use
- 4) Work with interested parties to promote the reduction of the speed limit on Kingsgate A623
- 5) Seek to support a charity with the aim of bringing the hidden heart of Calver, known as “The Bird Garden” into appropriate use
- 6) Where housing is proposed in acceptable locations or through conversions support such schemes for local needs affordable homes to ensure any housing development promotes the community balance and diversity
- 7) Work with the existing partners such as neighbourhood watch schemes and the police on projects to tackle crime.

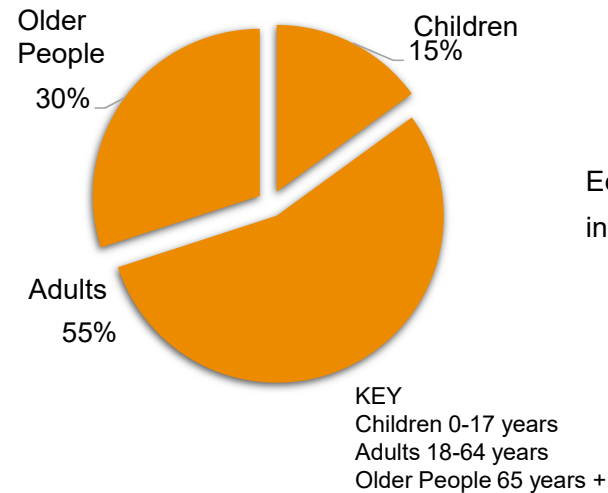


Population and Demographics

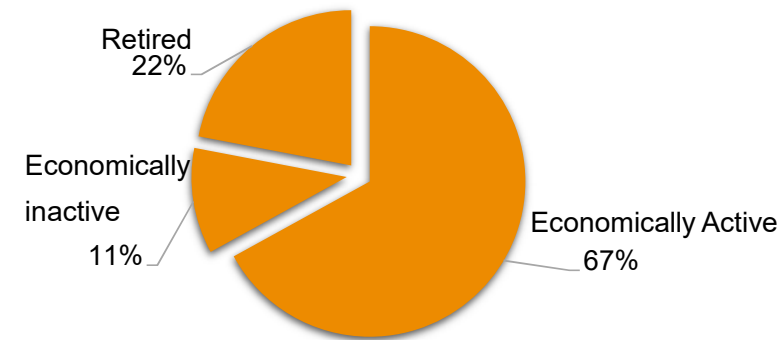
Population Age Range



Children, Adults and Older People



Working and Non Working Adult Population (18+ years)



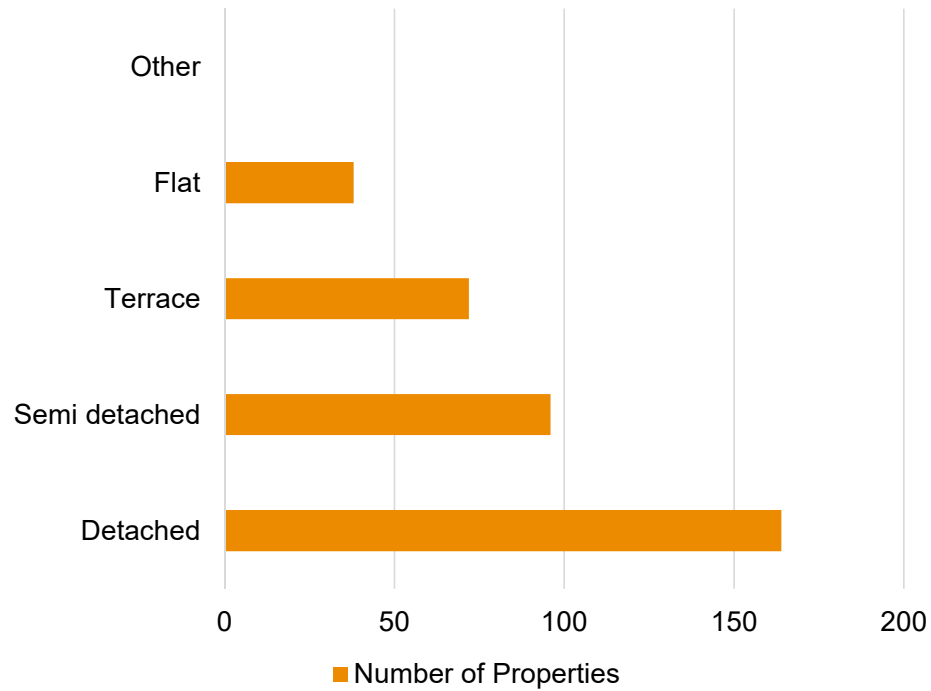
Source: Census 2011

The parish of Calver has a population of 710 residents (2011 census).

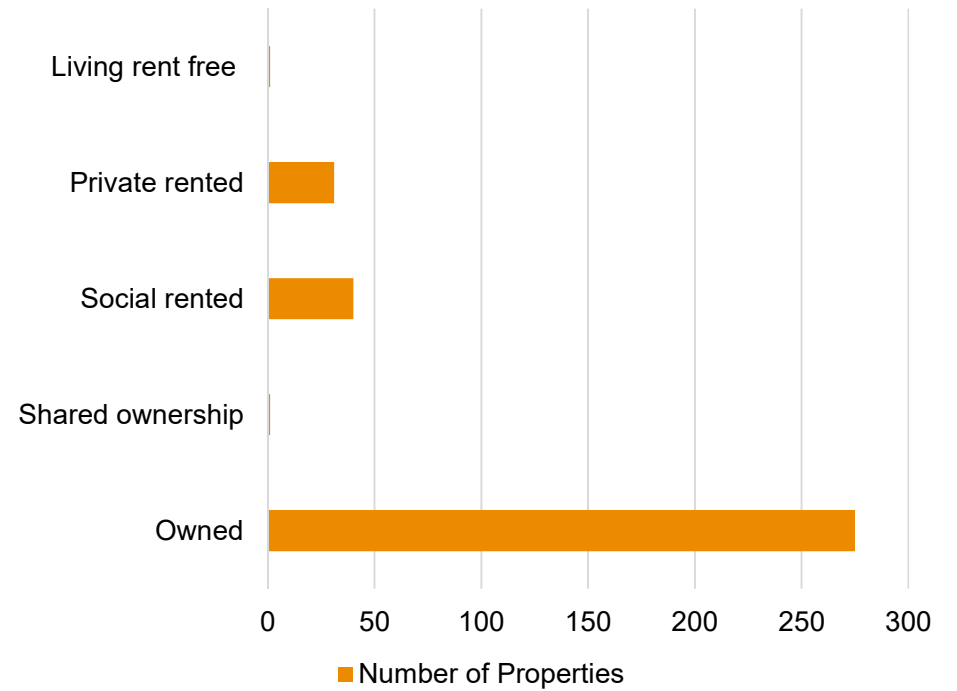


Housing

Housing Type



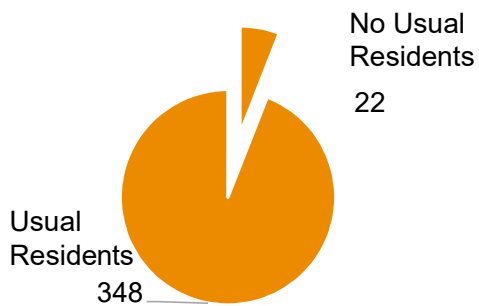
Housing Tenure





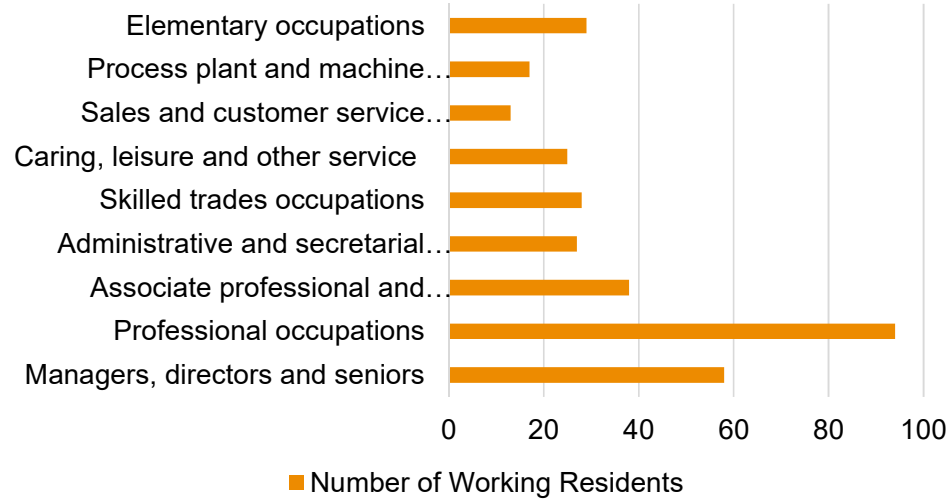
Residency

Occupancy of Properties



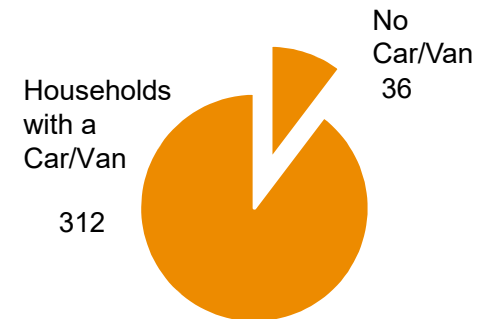
Employment

Occupations of Working Adults



Car/ Van Ownership

Households with a Car/Van





Settlement Amenities

| | |
|---|-----|
| Accommodation | ★ |
| Events/Traditions | ★ |
| Groups | ★ |
| Website/Newslatter | ★ |
| Conservation Area | ★ |
| Mobile Library | ★ |
| Church | ★ |
| Post Box | ★ |
| Public House | ★ |
| Good Public Transport Route (5+ services a day) | ★ |
| Within 1 Mile of an A or B Road | ★ |
| Distance to General Practice (miles) | 1.5 |
| Industrial Units | ★ |
| Playing Field | ★ |
| Playground | ★ |
| Community Hall | ★ |
| Primary School | — |
| Post Office | ★ |
| Convenience Food Shop | ★ |

Key



Is present

Is not present



Public Transport

| Calver | Route | Bus Company | Days | Frequency |
|--------|----------------------------|----------------------------|----------|--|
| 65 | Buxton—Meadowhall | Stagecoach Chesterfield | Mon-Sun | Mon-Sat 07:41-18:23, 8 a day Sun & BH Mon 08:53, 11:53, 16:53 |
| 66 | Buxton—Chesterfield | Hulleys | Mon –Sat | 07:13-17:40, 7 a day |
| 215 | Bakewell—Sheffield | TM Travel | Mon-Fri | 16:38 |
| 275 | Bakewell—Sheffield | Hulleys | Mon-Sat | 11:02, 13:02, 15:02 |
| 276 | Castleton— Chesterfield | Hulleys | Fri | 10:21 |

Source:
<https://www.derbybus.info/times/timetables/>



Access to Essential Services

| | Service | Time in Minutes |
|------------------|------------------|-----------------|
| Walking | General Practice | 40-50 |
| | Pharmacy | 60+ |
| | Post Office | 0-10 |
| | Primary School | 10-20 |
| | Secondary School | 60+ |
| | Shop | 0-10 |
| Public Transport | General Practice | 10-20 |
| | Pharmacy | 10-20 |
| | Post Office | 0-10 |
| | Primary School | 0-10 |
| | Secondary School | 20-30 |
| | Shop/Supermarket | 0-10 |

Source: Derbyshire County Council

Community

| | |
|--------------------|---|
| Clubs | Cricket, Bowls, Football, Calver Weir Restoration Project, Save Longstone Edge Group, WI, Senior Citizens Club, Calver Clux Club, Art Group, Flower Club, Film Club, Adventurers, Exercise Classes, Slimming Club, Boules Club. |
| Events/ Traditions | Calver Peak Fell Race and Calver Gala Day. |

Source: Parish Council

Planning

Over the last 5 years 32 planning applications have been approved in Calver parish.

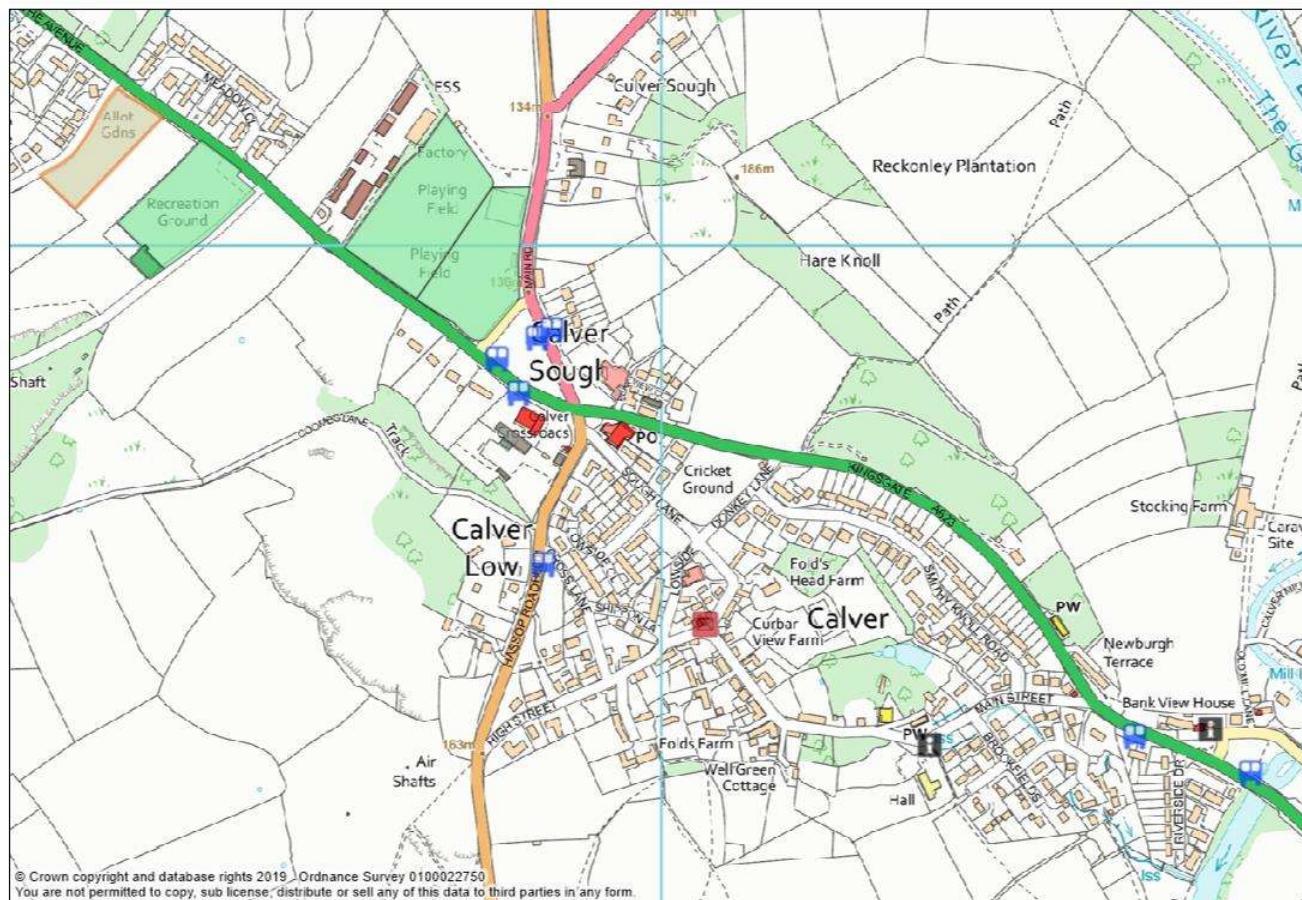
Digital Presence

www.calverpc.co.uk/ <http://vh.calverpc.co.uk/>

Affordable Housing

There are no plans to deliver affordable housing in Calver at present.

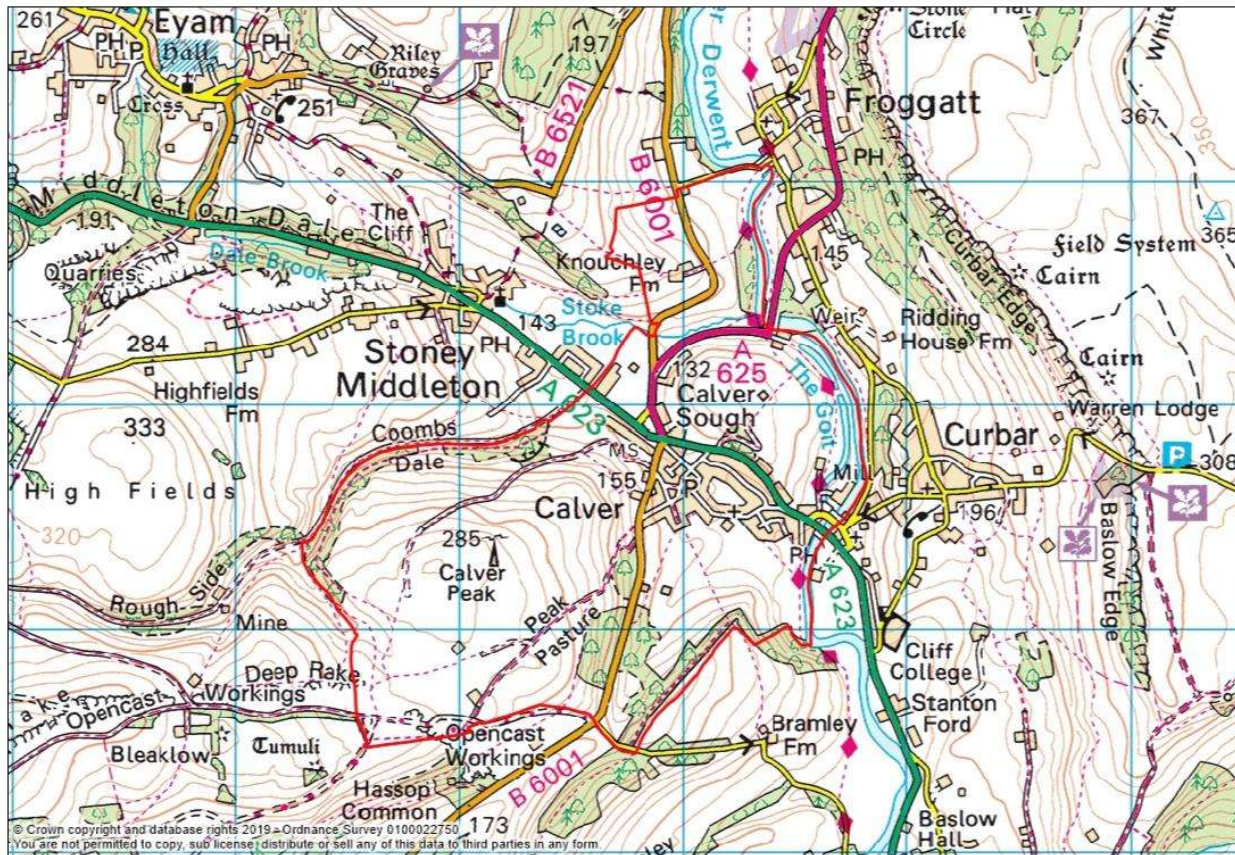
Calver Services



Key

-  A1 Shops
-  A2 Financial and Professional Services
-  A3 Restaurants and Cafes
-  A4 Drinking Establishments
-  A5 Hot Food Takeaways
-  B1 Business
-  B2 General Industrial
-  B8 Storage or Distribution
-  C1 Hotels
-  C2 Residential Institutions
-  C2A Secure Residential Institution
-  C3 Dwellinghouses
-  C4 Houses in Multiple Occupation
-  D1 Non-Residential Institutions
-  D2 Assembly and Leisure
-  Camp Site
-  Allotments
-  Playground
-  Playing Field
-  Public Car Park
-  Sui Generis
-  Bus Stop
-  Notice Board
-  Post Box
-  Telephone Box
-  Cash Point
-  Public Toilets
-  Defibrillator

Calver Parish Boundary





Data sources

Calver Parish Council
Derbyshire Accessibility Assessment 2016, Derbyshire County Council
Ordnance survey maps
Peak District National Park Conservation Area Appraisals
Peak District National Park Landscape Strategy Action Plan (LSAP)
<https://www.calverpc.co.uk>
<https://www.derbybus.info/times/timetables/>
<https://www.nhs.uk/Service-Search/GP/LocationSearch/4>
<https://www.nomisweb.co.uk>