

Edensor Parish Statement (draft)



Edensor is part of the Chatsworth estate. The village dates back to at least the 11th century and was recorded in the Domesday Book. In the late 18th century the 6th Duke of Devonshire remodelled the village. The village is characterised by a range of building styles which are unified by their scale and materials used. The village is surrounded by a gritstone wall and at its heart is St. Peter's church.

Edensor Conservation Area was designated in 1997.

Edensor is located within the estate lands of the Derwent Valley area of Peak District National Park (LSAP 2009).



Edensor Parish Statement (draft)



Community Aspirations

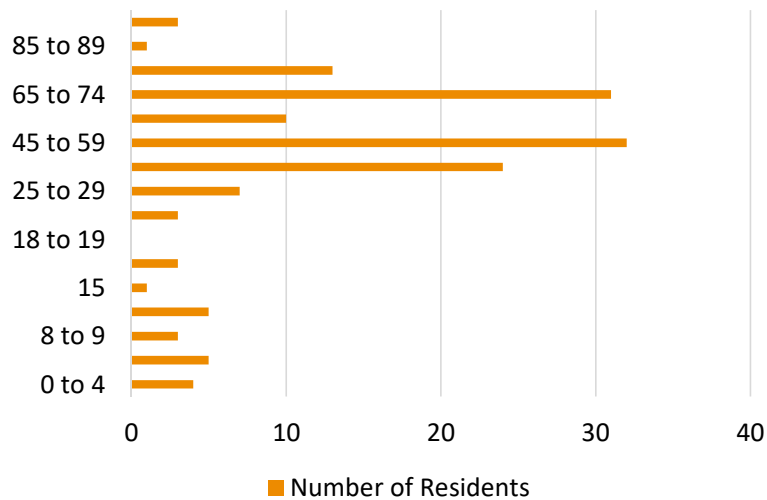


Edensor Parish Statement (draft)

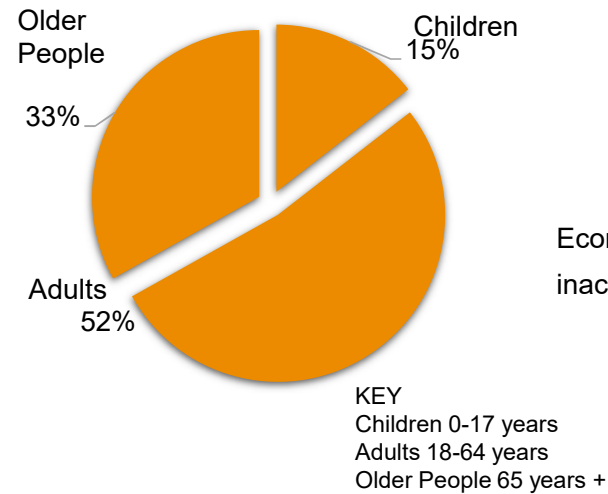


Population and Demographics

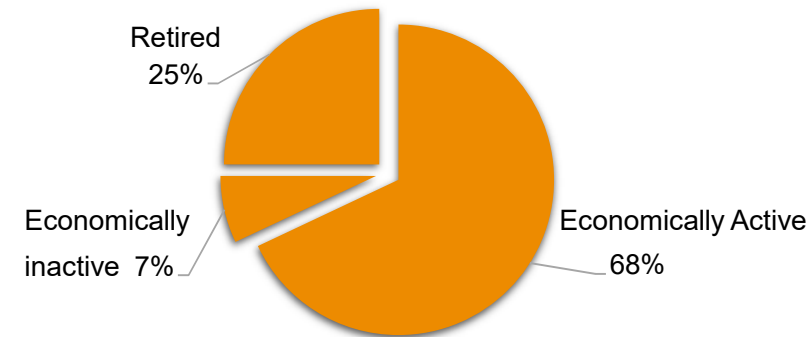
Population Age Range



Children, Adults and Older People



Working and Non Working Adult Population (18+ years)



Source: Census 2011

The parish of Edensor has a population of 145 residents (2011 census).

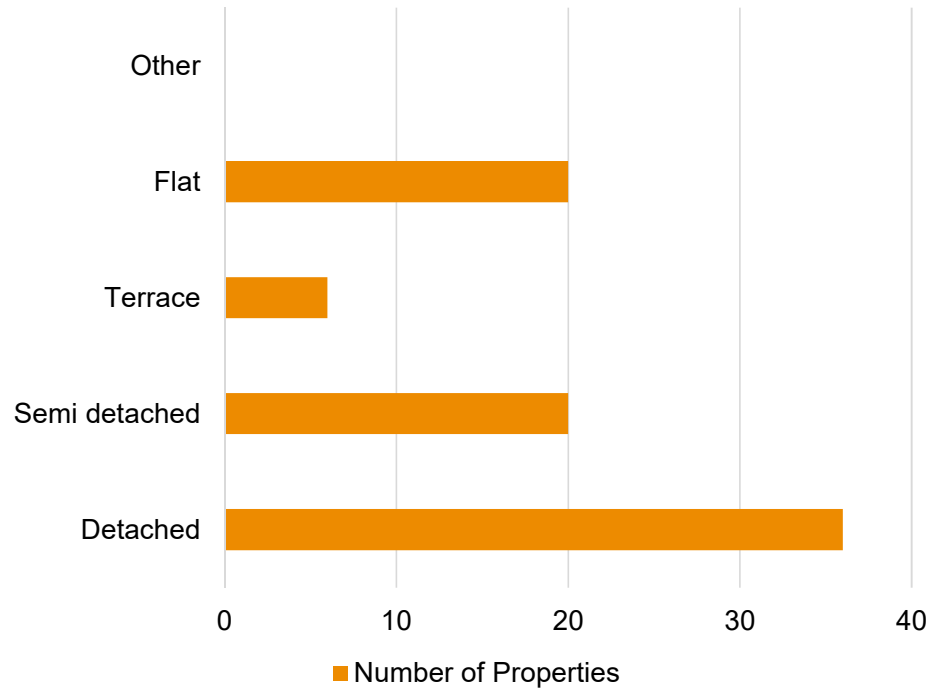


Edensor Parish Statement (draft)

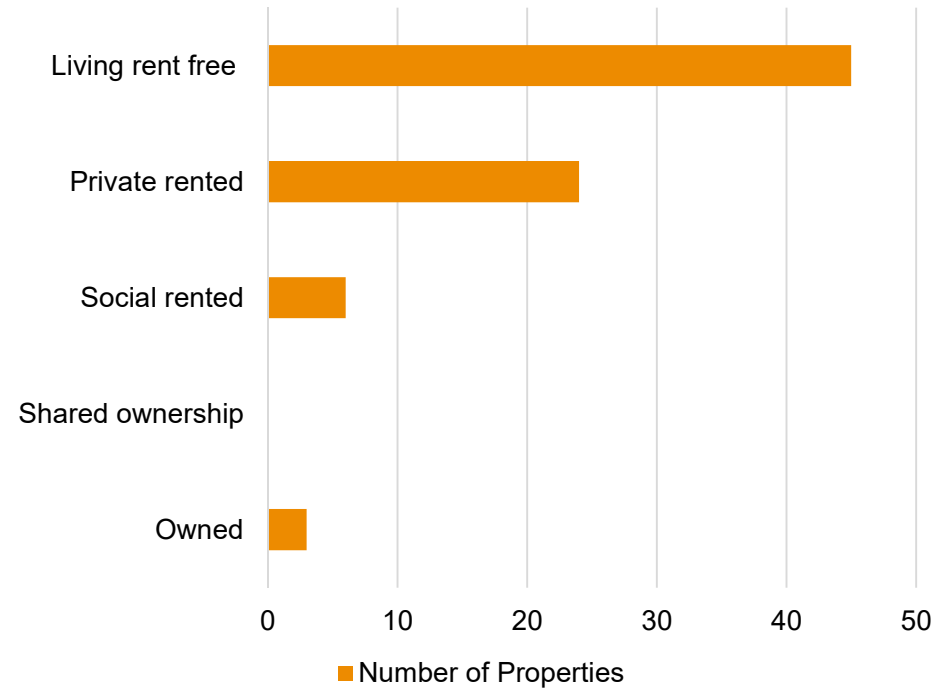


Housing

Housing Type



Housing Tenure



Source: Census 2011

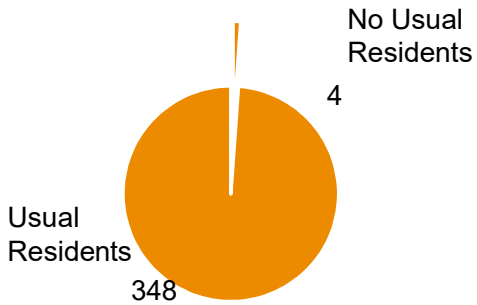


Edensor Parish Statement (draft)



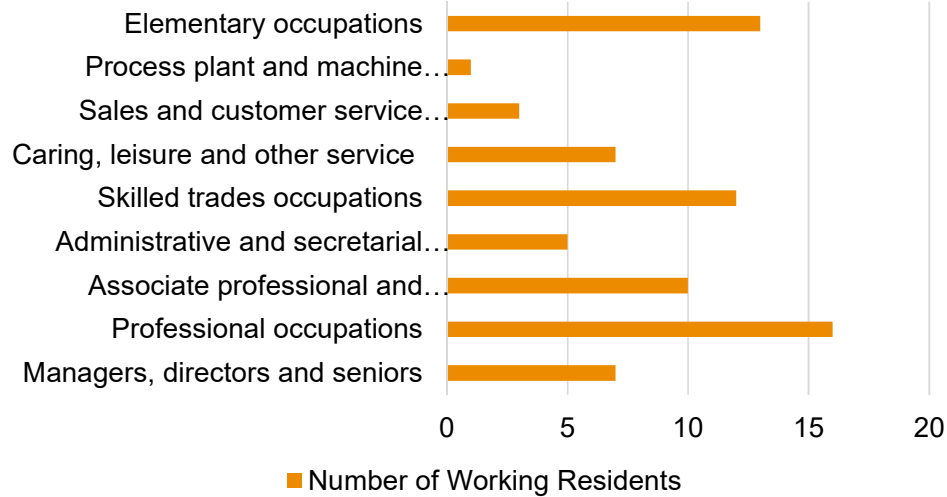
Residency

Occupancy of Properties



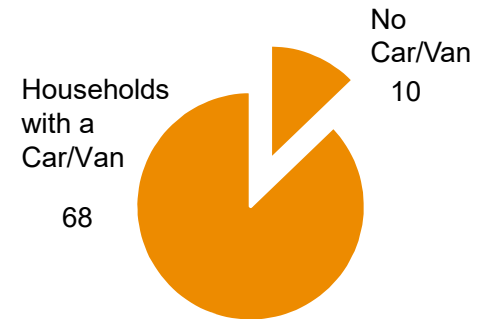
Employment

Occupations of Working Adults



Car/ Van Ownership

Households with a Car/Van



Source: Census 2011



Edensor Parish Statement (draft)



Settlement Amenities

Accommodation	★
Events/Traditions	★
Groups	★
Website/Newsletter	★
Conservation Area	★
Mobile Library	—
Church	★
Post Box	★
Public House	—
Good Public Transport Route (5+ services a day)	—
Within 1 Mile of an A or B Road	★
Distance to General Practice (miles)	1.2
Industrial Units	—
Playing Field	—
Playground	—
Community Hall	★
Primary School	—
Post Office	—
Convenience Food Shop	—

Key



Is present

Is not present



Edensor Parish Statement (draft)



Public Transport

Service	Route	Bus Company	Days	Frequency
58	(Chatsworth)- (Bakewell) - (Monyash) -Buxton – Macclesfield	High Peak	Sun & BH Mon	2 a day
218	Bakewell—Sheffield	TM Travel	Mon-Sun	Mon-Sun & BH Mon (Apr—Oct) btwn 09:52—19:07, approx. every hour. Sun & BH Mon (Nov-Mar) btwn 12:52 –18:52, approx. every 2 hours.

Source:
<https://www.derbybus.info/times/timetables/>



Edensor Parish Statement (draft)



Access to Essential Services

	Service	Time in Minutes
Walking	General Practice	40-50
	Pharmacy	60+
	Post Office	20-30
	Primary School	20-30
	Secondary School	60+
	Shop	40-50
Public Transport	General Practice	20-30
	Pharmacy	10-20
	Post Office	10-20
	Primary School	10-20
	Secondary School	20-30
	Shop/Supermarket	10-20

Source: Derbyshire County Council

Community

General	WI
Events/ Traditions	Vintage and Quirky Open gardens and Fete St Peter's presents

Source: Parish Council

Planning

Over the last 5 years 3 planning applications have been approved in Edensor parish.

Digital Presence

<http://www.edensor-village.org.uk/>
<https://www.facebook.com/Edensor-Village-150897161632271/>

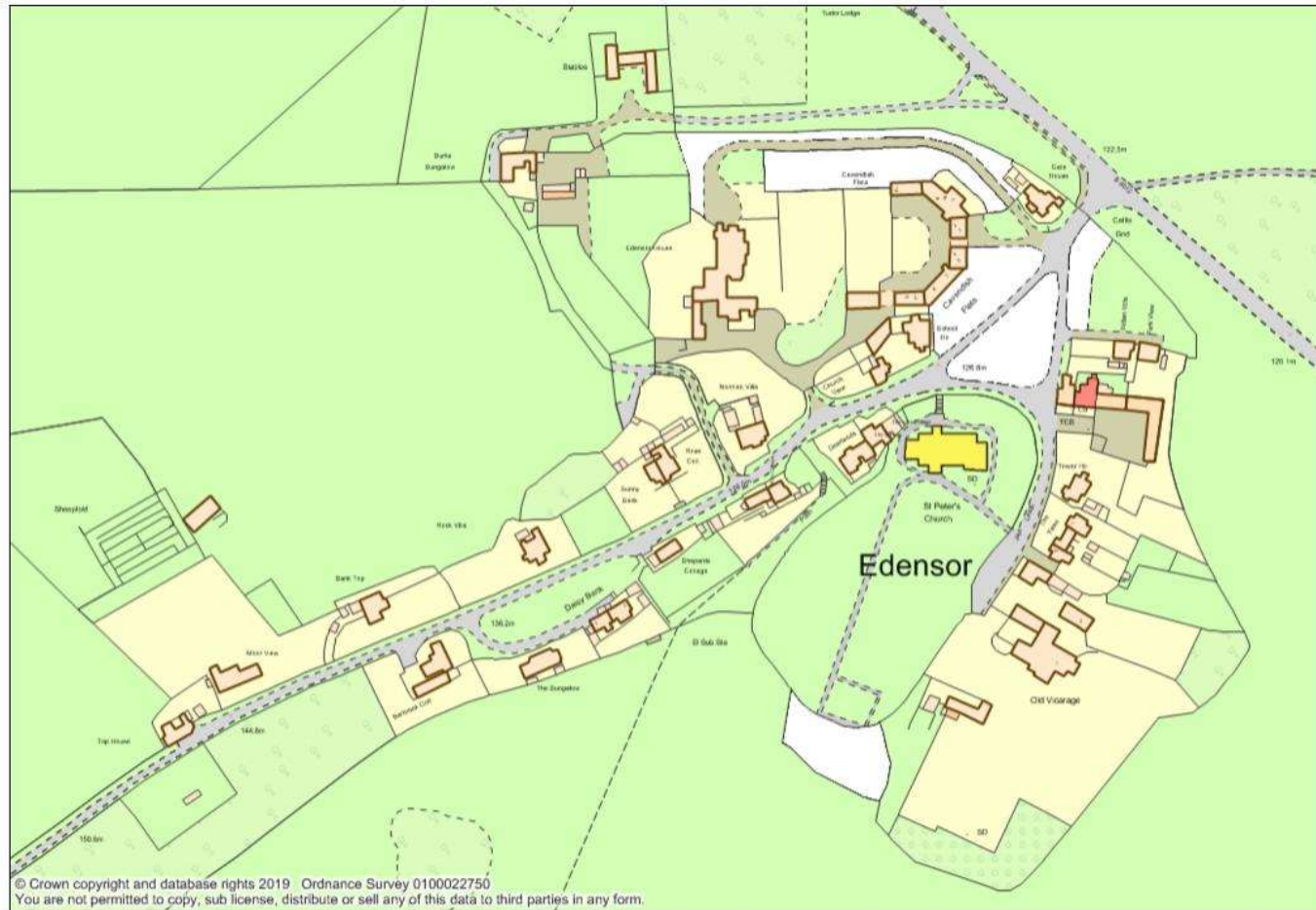
Affordable Housing

There are no plans to deliver affordable housing in Edensor at present.



Edensor Parish Statement (draft)

Edensor Services



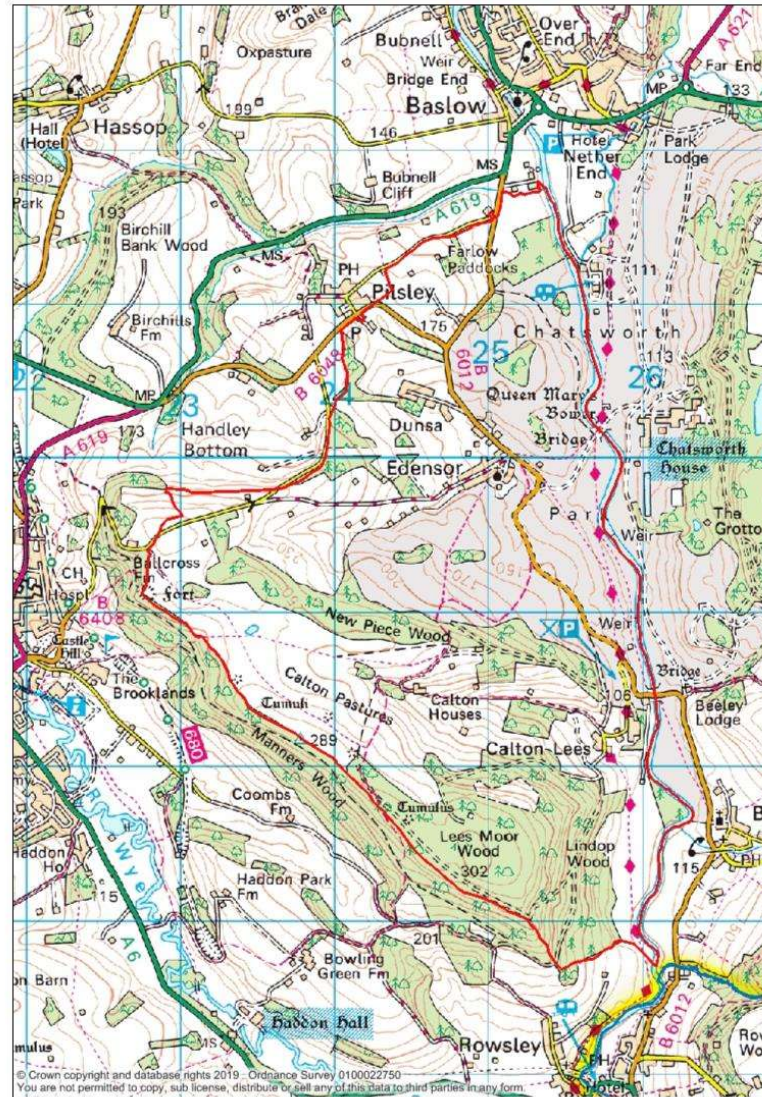
Key

- A1 Shops
- A2 Financial and Professional Services
- A3 Restaurants and Cafes
- A4 Drinking Establishments
- A5 Hot Food Takeaways
- B1 Business
- B2 General Industrial
- B8 Storage or Distribution
- C1 Hotels
- C2 Residential Institutions
- C2A Secure Residential Institution
- C3 Dwellinghouses
- C4 Houses in Multiple Occupation
- D1 Non-Residential Institutions
- D2 Assembly and Leisure
- Camp Site
- Allotments
- Playground
- Playing Field
- Public Car Park
- Sui Generis
- Bus Stop
- Notice Board
- Post Box
- Telephone Box
- Cash Point
- Public Toilets
- Defibrillator



Edensor Parish Statement (draft)

Edensor Parish Boundary



**PEAK
DISTRICT
NATIONAL
PARK**



Edensor Parish Statement (draft)



Data sources

Peak District National Park Conservation Area Appraisals

Peak District National Park Landscape Strategy Action Plan (LSAP)

www.nomisweb.co.uk

Ordnance survey maps

Derbyshire Accessibility Assessment 2016, Derbyshire County Council

<http://www.derbybus.info/times/timetables/>

<http://www.edensor-village.org.uk/>