

Wardlow Parish Statement (draft)



Photo needed here

The village of Wardlow lies 3 miles east of Tideswell and 5 miles from Bakewell. Wardlow is located on a medieval route linking Hope to Bakewell. The village of Wardlow is of linear form located along the B6465. To the north of the main settlement is Wardlow Mires, a small group of buildings centred around the junction of the B6465 and A623. Wardlow prospered as a result of lead mining in the surrounding area, but historically and still today, farming plays a significant role in determining the character of the village.

Wardlow is located within the limestone village farmlands area of the White Peak as described within the Peak District Landscape Characteristic Assessment (LSAP 2009).

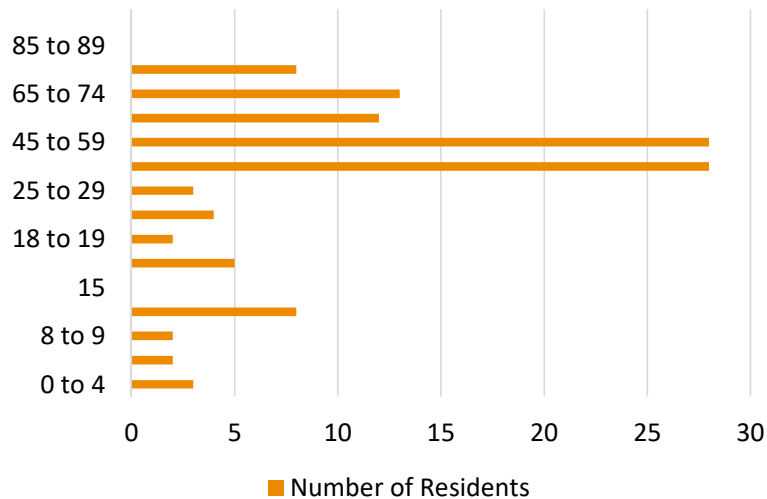
Wardlow Parish Statement (draft)



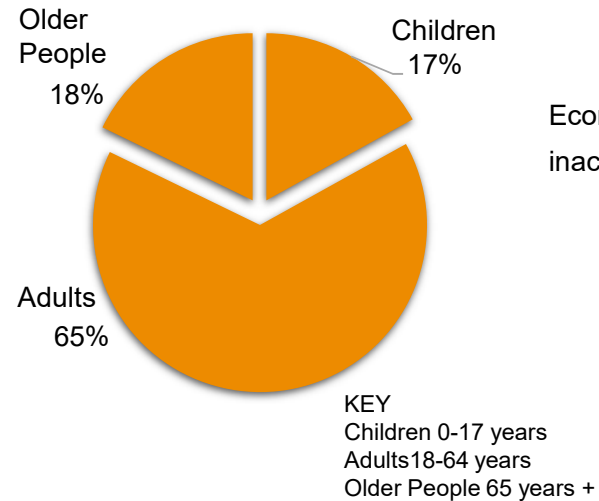
Community Aspirations

Population and Demographics

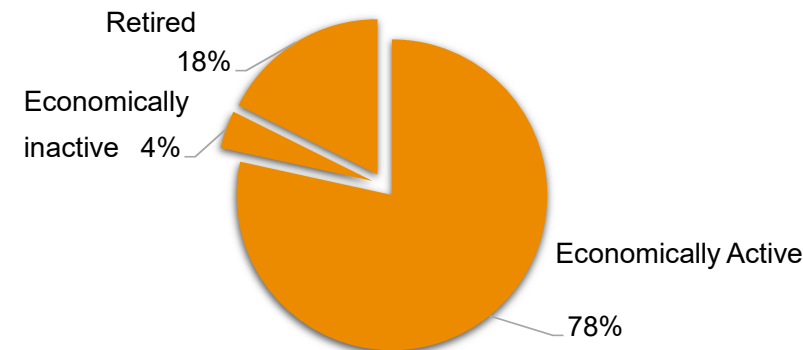
Population Age Range



Children, Adults and Older People



Working and Non Working Adult Population (18+ years)

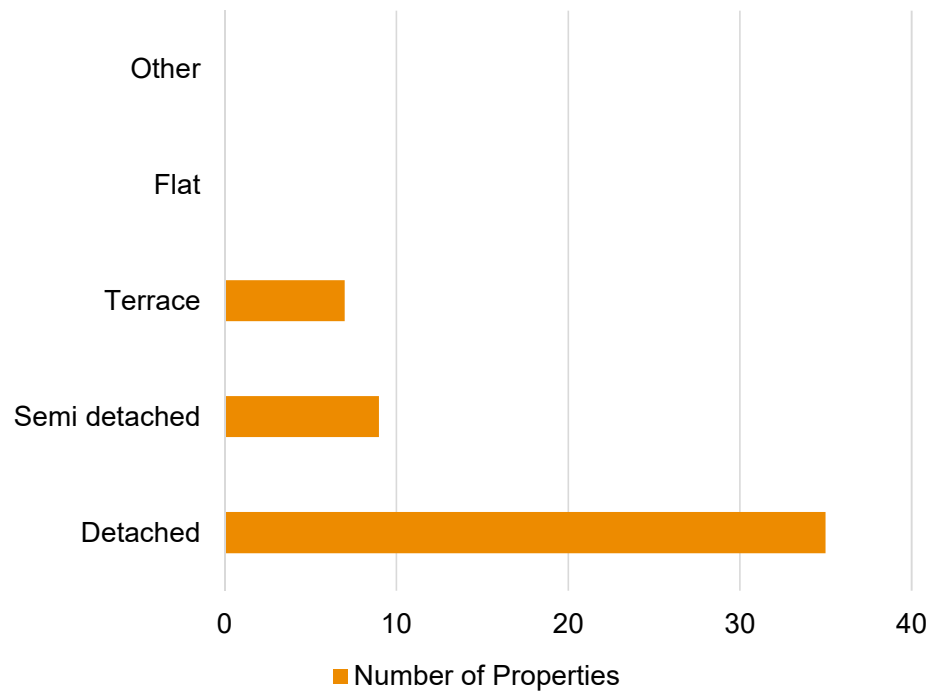


Source: Census 2011

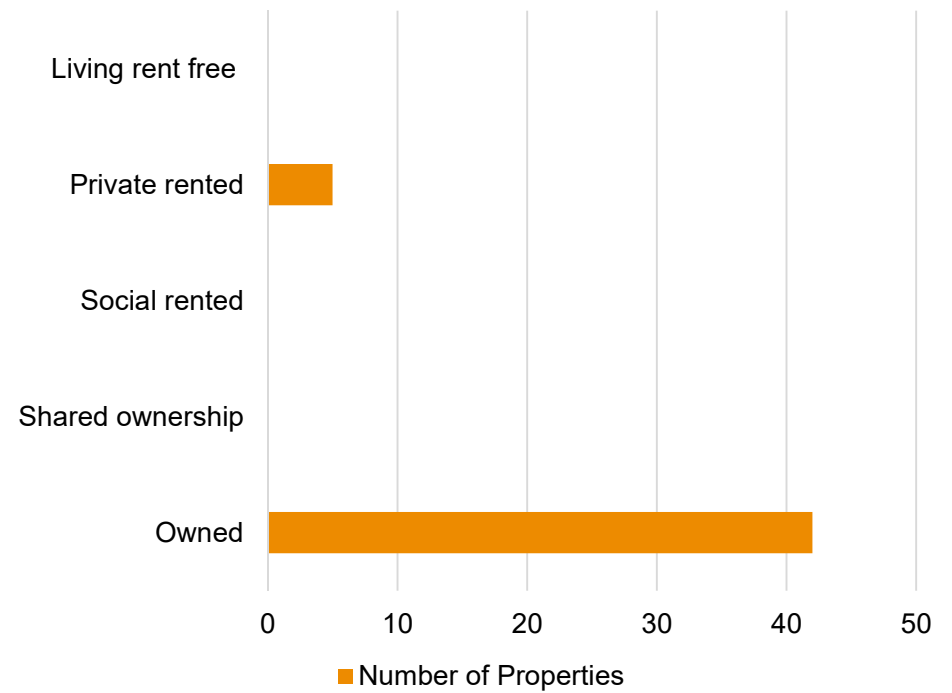
Wardlow parish has a population of 118 residents (2011 census).

Housing

Housing Type



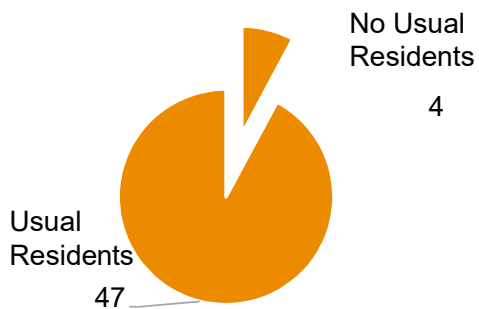
Housing Tenure





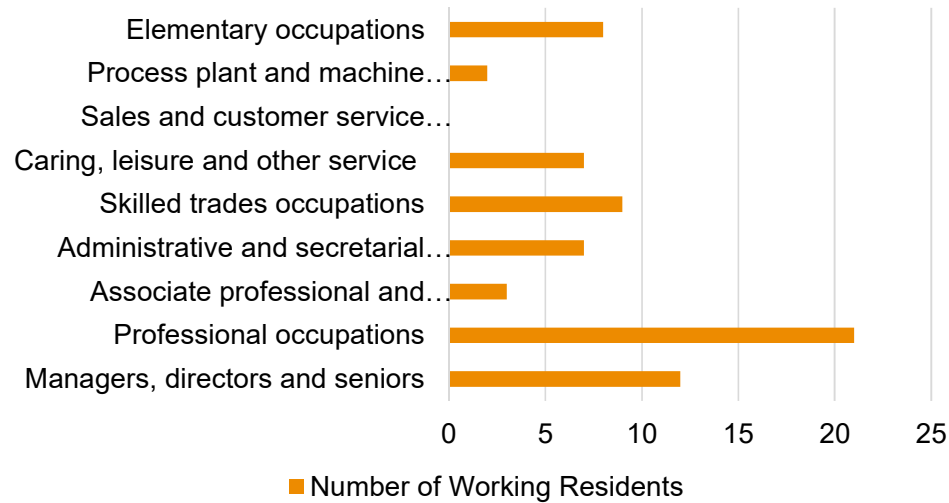
Residency

Occupancy of Properties



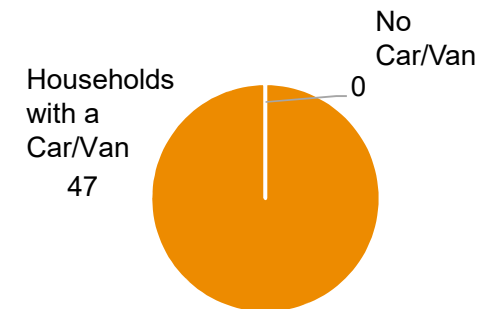
Employment

Occupations of Working Adults



Car/ Van Ownership

Households with a Car/Van





Settlement Amenities

Convenience Food Shop	—
Post Office	—
Primary School	—
Community Hall	★
Playground	—
Playing Field	—
Industrial Units	—
Distance to General Practice (miles)	1.9
Within 1 Mile of an A or B Road	★
Good Public Transport Route (5+ services a day)	★
Public House	★
Post Box	★
Church	★
Mobile Library	★
Conservation Area	★
Website/Newsletter	★
Groups	★
Events/Traditions	★
Accommodation	★

Key
 ★ Is present
 — Is not present

Public Transport

Service	Route	Bus company	Days	Frequency
173	Castleton— Bakewell	Hulleys	Mon-Sat	Btwn 07:30 –15:31, 4-5 services a day.

Source:
<https://www.derbybus.info/times/timetables/>



Access to Essential Services

	Service	Time in Minutes
Walking	General Practice	30-40
	Pharmacy	40-50
	Post Office	30-40
	Primary School	30-40
	Secondary School	60+
	Shop	40-50
Public Transport	General Practice	10-20
	Pharmacy	10-20
	Post Office	10-20
	Primary School	10-20
	Secondary School	20-30
	Supermarket	10-20

Community

General	
Events/ Traditions	Flower festival, Gingerbread festival, Wardlow Mires Pottery and Food Festival

Source: Parish Council

Planning

Over the last 5 years 9 planning applications have been approved in Wardlow parish.

Digital Presence

<http://www.wardlow.org.uk/>

Affordable Housing

There are no plans for affordable housing in the parish at present.

Wardlow and its Services

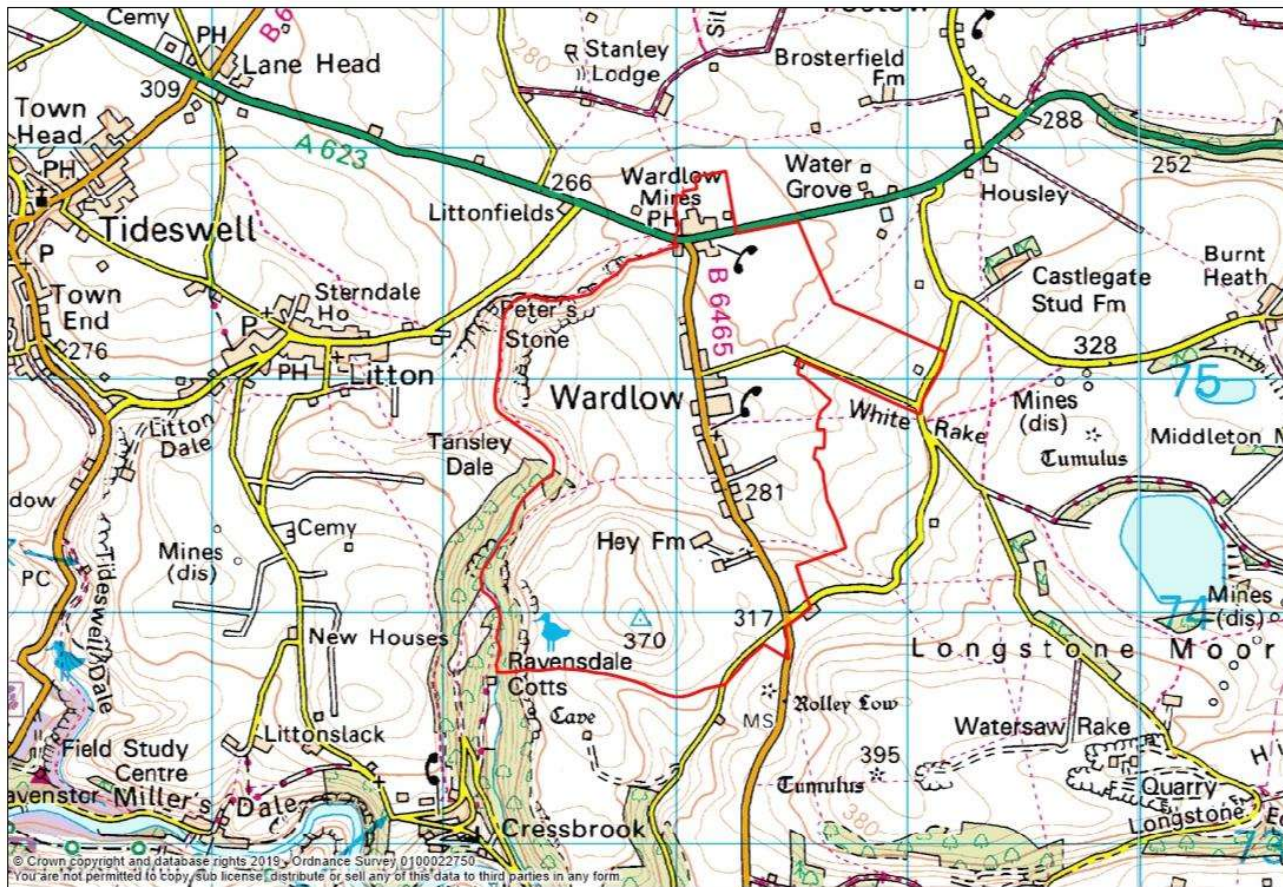


Key

- A1 Shops
- A2 Financial and Professional Services
- A3 Restaurants and Cafes
- A4 Drinking Establishments
- A5 Hot Food Takeaways
- B1 Business
- B2 General Industrial
- B8 Storage or Distribution
- C1 Hotels
- C2 Residential Institutions
- C2A Secure Residential Institution
- C3 Dwellinghouses
- C4 Houses in Multiple Occupation
- D1 Non-Residential Institutions
- D2 Assembly and Leisure
- Camp Site
- Allotments
- Playground
- Playing Field
- Public Car Park
- Sui Generis
- Bus Stop
- Notice Board
- Post Box
- Telephone Box
- Cash Point
- Public Toilets
- Defibrillator



Wardlow Parish Boundary



Wardlow Parish Statement (draft)



Data sources

Peak District National Park Conservation Area Appraisals

Peak District National Park Landscape Strategy Action Plan (LSAP)

Ordnance survey maps

Derbyshire Accessibility Assessment 2016, Derbyshire County Council

www.nomisweb.co.uk

<http://www.derbysbuses.info/times/timetables/>

<https://www.staffordshire.gov.uk/leisure/librariesnew/branchlibraries/mobilelibraries/mobile2/routes/route1.aspx>

<https://www.nhs.uk/service-search/>