

Fawfieldhead Parish Statement (Draft)



Photo needed here

The parish of Fawfieldhead is a farming community located within the South West Peak landscape area of the Peak District National Park. Fawfieldhead is a small hamlet of a couple of farms located to the east of the B5053, approximately 1 mile southwest of Longnor.

Fawfieldhead parish covers two landscape character types within the South West Peak: upland pastures and upland valley pastures (Landscape Strategy Action Plan, 2009).

Fawfieldhead Parish Statement (Draft)

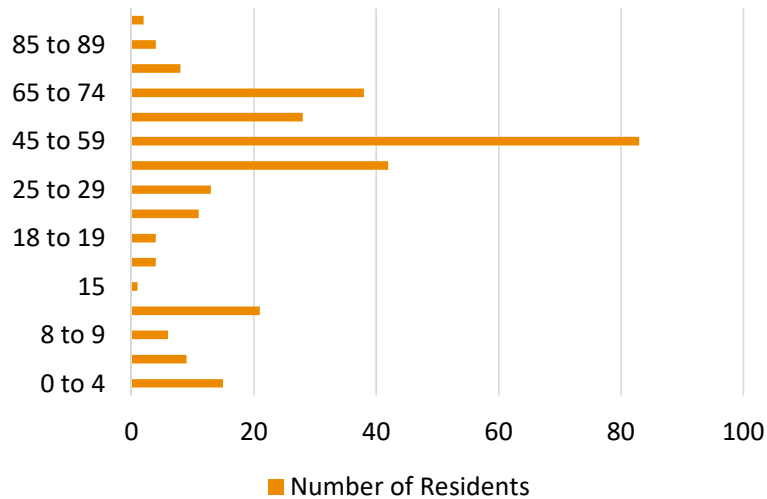


Community aspirations

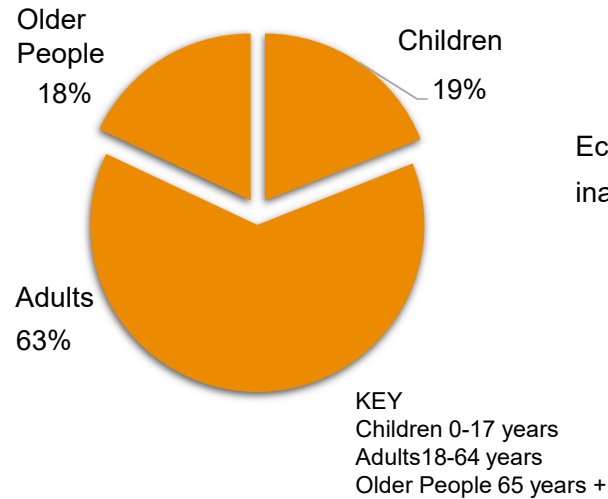


Population and Demographics

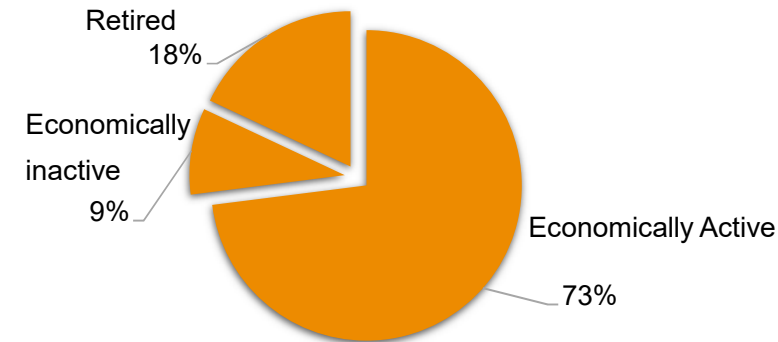
Population Age Range



Children, Adults and Older People



Working and Non Working Adult Population (18+ years)



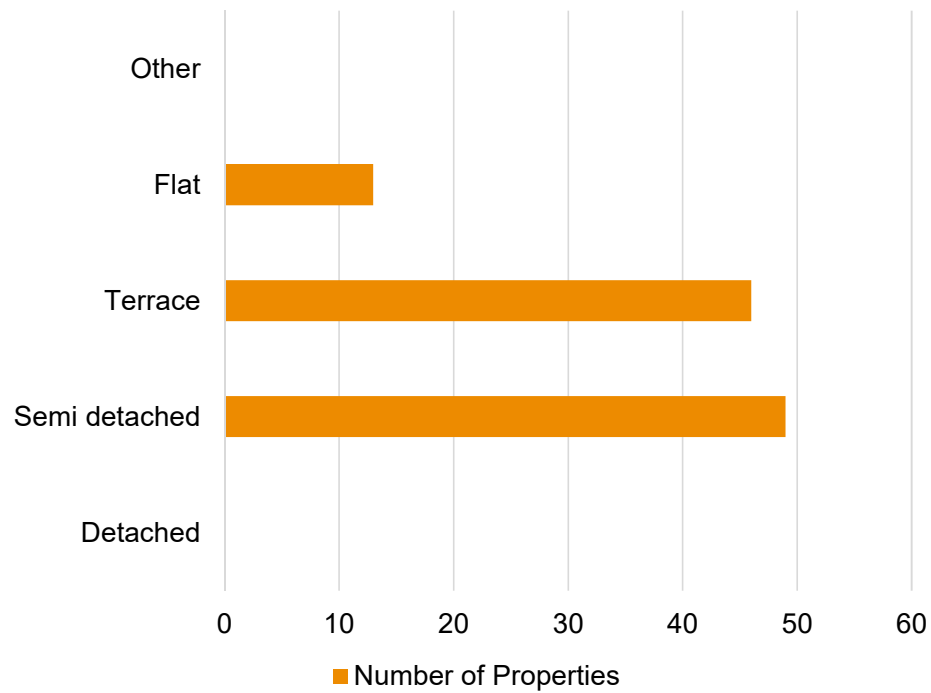
Source: Census 2011

Fawfieldhead parish has a population of 289 residents (2011 census).



Housing

Housing Type



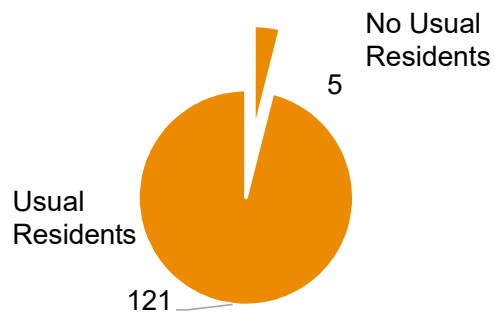
Housing Tenure





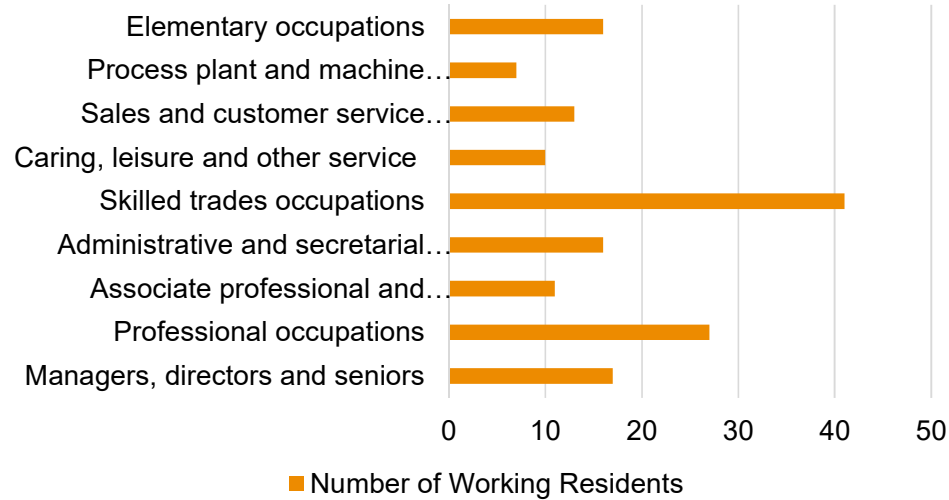
Residency

Occupancy of Properties



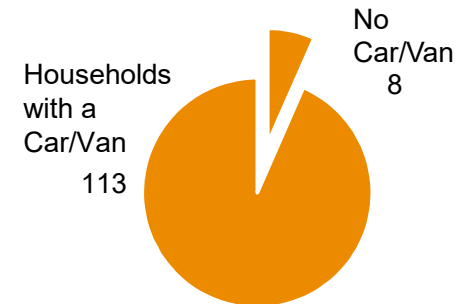
Employment

Occupations of Working Adults



Car/ Van Ownership

Households with a Car/Van





Settlement Amenities

Accommodation	★
Events/Traditions	★
Groups	★
Website/Newsletter	★
Conservation Area	★
Mobile Library	—
Church	★
Post Box	★
Public House (Reapsmoor)	★
Good Public Transport Route (5+ services a day)	—
Within 1 Mile of an A or B Road	★
Distance to General Practice (miles) (from Fawfieldhead)	3.8
Industrial Units	—
Playing Field	—
Playground	—
Community Hall (Reapsmoor)	★
Primary School	—
Post Office	—
Convenience Food Shop	—

Key
 ★ Is present
 — Is not present

Fawfieldhead Parish Statement (Draft)



Planning

Over the last 5 years, 36 planning applications have been approved in Fawfieldhead parish.

Digital Presence

<http://fawfieldhead-pc.org/>

Affordable Housing

There are no plans for affordable housing in the parish.

Public Transport

Service	Route	Bus Company	Days	Frequency
Derbyshire Connect	Southeast area of the National Park	Ashbourne Little Bus	Mon-Fri	Demand responsive btwn 08:00-16:00

Source:
<https://www.derbysbus.info/times/timetables/>

Community (tbc)

General	
Events/ Traditions	

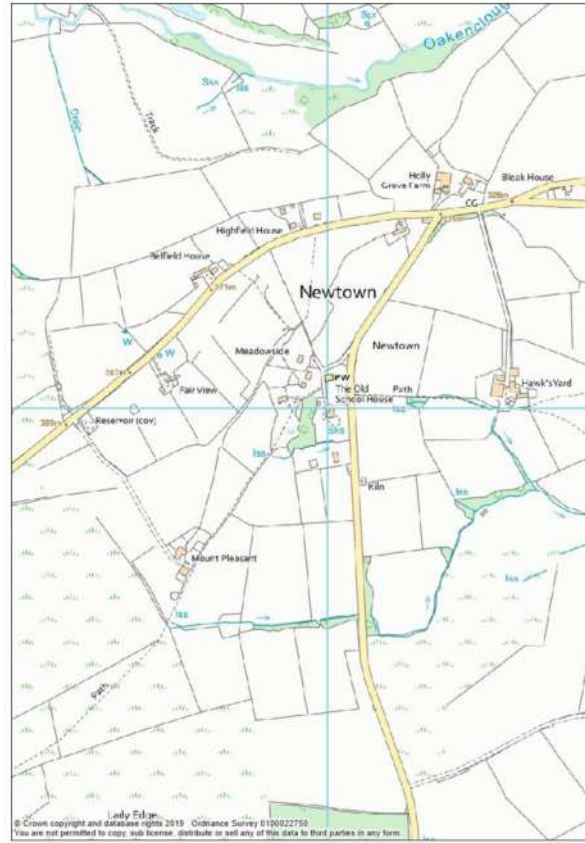
Fawfieldhead Parish Statement (Draft)



Fawfieldhead Services



Newtown Services



Reapsmoor Services



Key

- A1 Shops
- A2 Financial and Professional Services
- A3 Restaurants and Cafes
- A4 Drinking Establishments
- A5 Hot Food Takeaways
- B1 Business
- B2 General Industrial
- B8 Storage or Distribution
- C1 Hotels
- C2 Residential Institutions
- C2A Secure Residential Institution
- C3 Dwellinghouses
- C4 Houses in Multiple Occupation
- D1 Non-Residential Institutions
- D2 Assembly and Leisure
- Camp Site
- Allotments
- Playground
- Playing Field
- Public Car Park
- Sui Generis
- Bus Stop
- Notice Board
- Post Box
- Telephone Box
- Cash Point
- Public Toilets
- Defibrillator

Fawfieldhead Parish Statement (Draft)



Fawfieldhead Parish Boundary



Fawfieldhead Parish Statement (Draft)



Data sources

Ordnance survey maps

Peak District National Park Conservation Area Appraisal

Peak District National Park Landscape Strategy Action Plan (LSAP)

<https://www.derbybus.info/times/timetables/>

<http://fawfieldhead-pc.org/>

<https://www.nhs.uk/Service-Search/GP/LocationSearch/4>

<https://www.nomisweb.co.uk>