

# Dunford Parish Statement (draft)



Photo needed here

Roughly half of Dunford parish sits within the National Park, the remainder is within Barnsley Council administrative area. For the purposes of this assessment parish census data has been used.

Within the parish of Dunford is Dunford Bridge, a small settlement, located at the north east edge of the Peak District National Park and consists of one residential cul-de-sac and a few detached properties spread out along Windle Edge road. It is a main access point to the Trans Pennine Trail and so attracts many tourists for which there is a large car park and public transport provision. Just above the settlement to the west is Winscar Reservoir, another popular destination for walkers and water sports.

Dunford straddles two landscape character areas within the Dark Peak; the slopes and valleys with woodland and the moorland slopes & cloughs (LSAP 2009).

Dunford Parish Statement (draft)

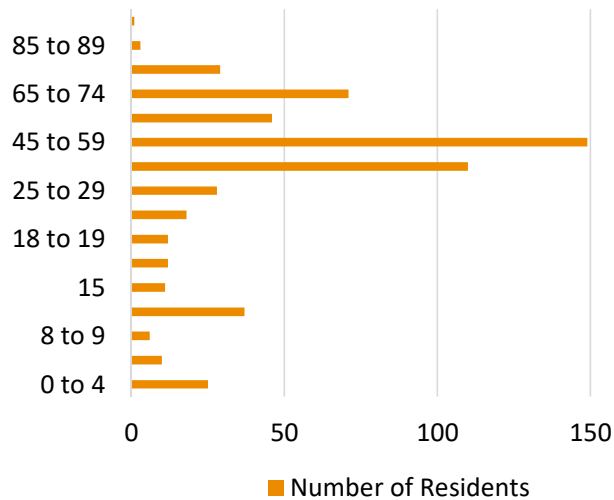


## Community Aspirations....

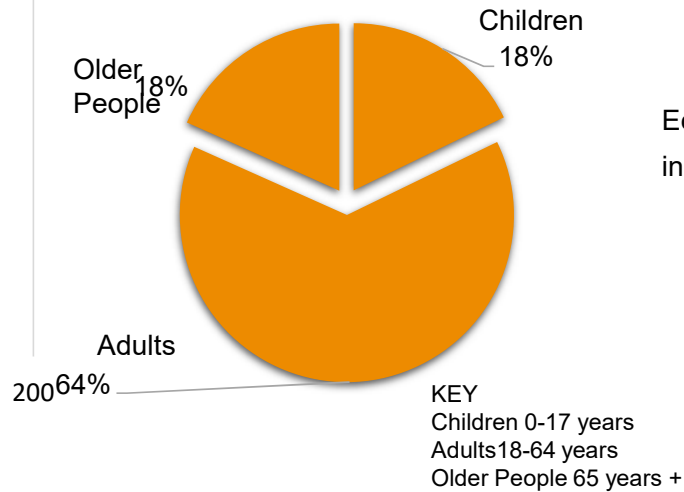


## Population and Demographics

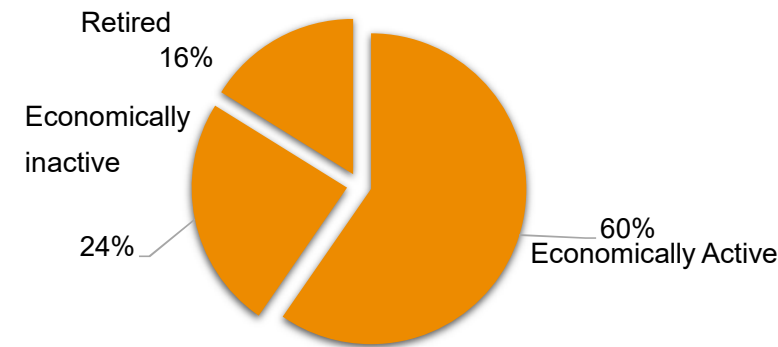
### Population Age Range



### Children, Adults and Older People



### Working and Non Working Adult Population (18+ years)



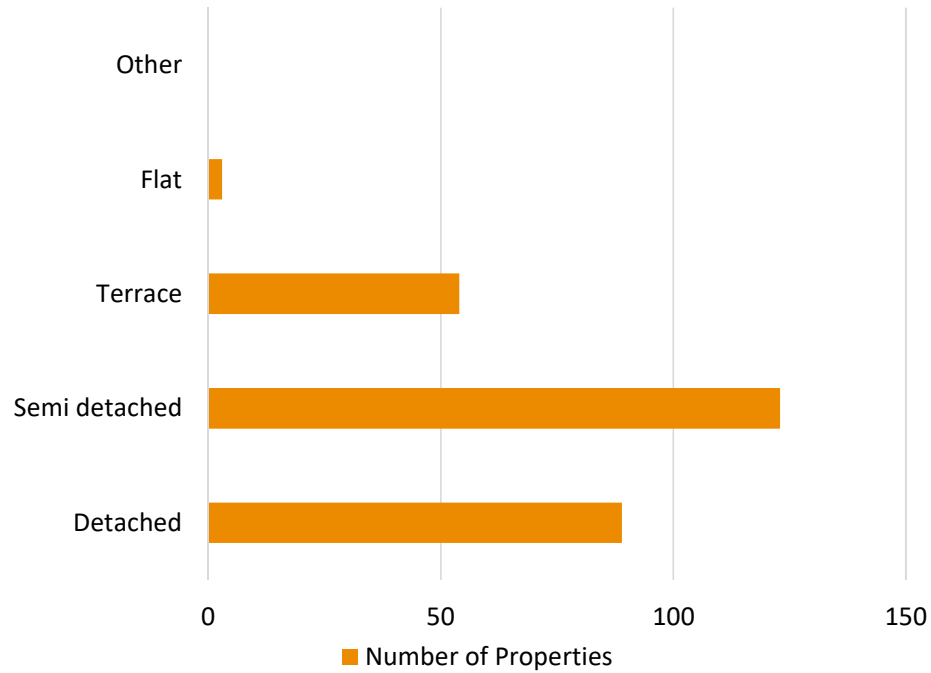
Source: Census 2011

Dunford parish has a population of 568 residents (2011 census).

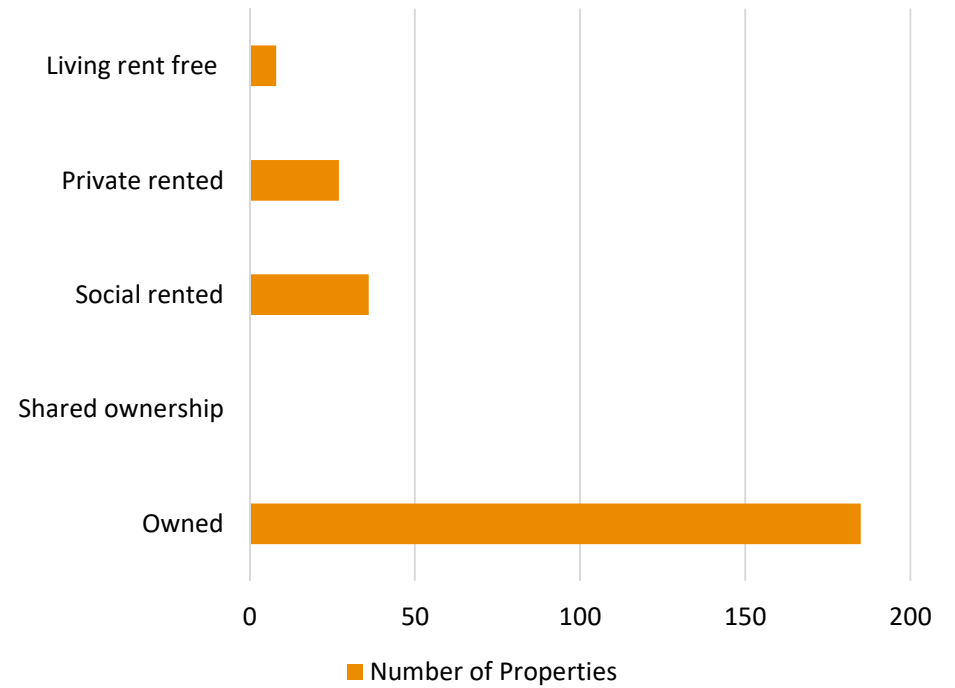


# Housing

## Housing Type



## Housing Tenure

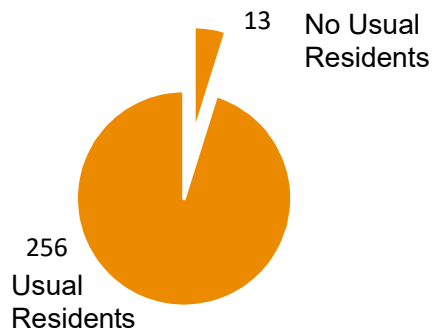


Source: Census 2011



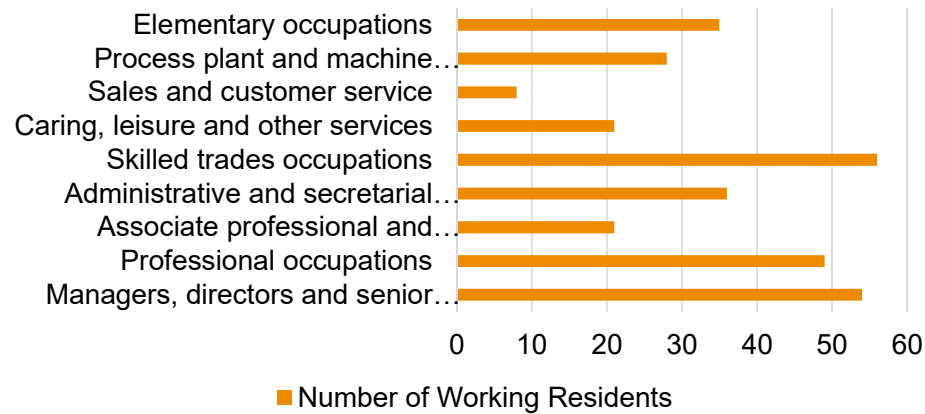
## Residency

### Occupancy of Properties



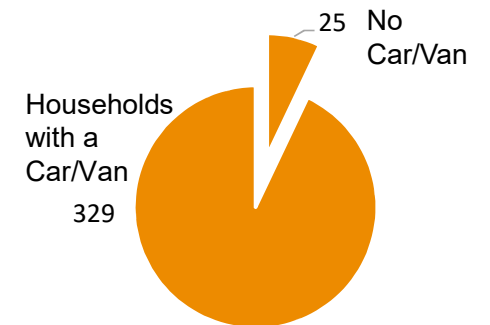
## Employment

### Occupations of Working Adults



## Car / Van Ownership

### Households with a Car/Van





## Settlement Amenities

Accommodation	★
Events/Traditions	—
Groups	★
Website/Newslatter	—
Conservation Area	—
Mobile Library	—
Church	—
Post Box	—
Public House	—
Good Public Transport Route (5+ services a day)	—
Within 1 Mile of an A or B Road	★
Distance to General Practice (miles)	4.2
Industrial Units	—
Playing Field	—
Playground	—
Community Hall	—
Primary School	—
Post Office	—
Convenience Food Shop	—

Key



★ Is present

— Is not present



## Public Transport

Service	Route	Bus Company	Days	Frequency
29	Holmfirth—Sheffield	TM Travel	Mon-Sat	3 services a day

Source: <http://www.tmtravel.co.uk/>

## Community

General	Dunford Parish Senior Citizens Association, Dunford Parish Community Association
---------	-------------------------------------------------------------------------------------



## Tourism facilities

During the warmer months, the population of settlements can swell dramatically as tourists come to enjoy the Peak District either for the day or to stay. The area has self-catering properties for holiday makers and a large car park for daytrippers.

## Planning

Over the last 5 years 7 planning applications have been approved.

## Digital Presence

<http://dunfordparishcouncil.co.uk/index.html>

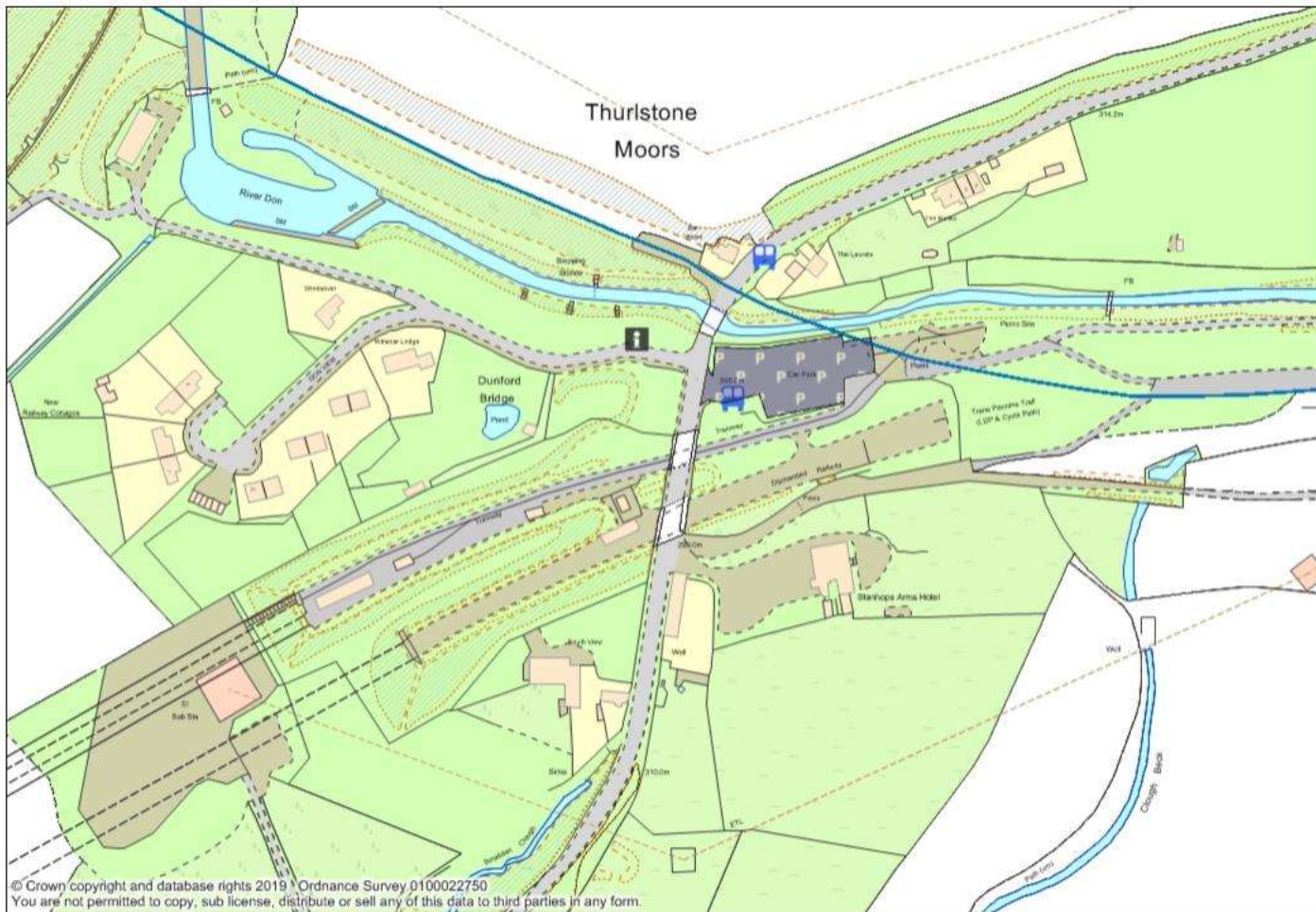
<https://www.facebook.com/dunfordparishresidentsgroup>

## Affordable Housing

There are no proposals for affordable housing in the parish at present.



# Dunford and its Services



## Key

- A1 Shops
- A2 Financial and Professional Services
- A3 Restaurants and Cafes
- A4 Drinking Establishments
- A5 Hot Food Takeaways
- B1 Business
- B2 General Industrial
- B8 Storage or Distribution
- C1 Hotels
- C2 Residential Institutions
- C2A Secure Residential Institution
- C3 Dwellinghouses
- C4 Houses in Multiple Occupation
- D1 Non-Residential Institutions
- D2 Assembly and Leisure
- Allotments
- Playground
- Playing Field
- Public Car Park
- Bus Stop
- Notice Board
- Post Box
- Telephone Box
- Cash Point
- Public Toilets
- Defibrillator



# Dunford Parish Boundary



Dunford Parish Statement (draft)



**Data sources**

Peak District National Park Conservation Area Appraisals

Peak District National Park Landscape Strategy Action Plan 2009

[www.nomisweb.co.uk](http://www.nomisweb.co.uk)

Ordnance survey maps

<http://www.tmtravel.co.uk/>

<http://dunfordparishcouncil.co.uk/index.html>

<https://www.facebook.com/dunfordparishresidentsgroup>