

Thornhill Parish Statement (draft)



Photo needed here

Thornhill settlement is located just over 0.5 miles west of Bamford, north of the A6187 Hope Road. The settlement was originally a group of farms, but now the village is largely residential in character and people seek employment elsewhere.

Thornhill is located in the 'valley farmlands with villages' character area of the Derwent Valley landscape area (LSAP 2009).

Thornhill Parish Statement (draft)

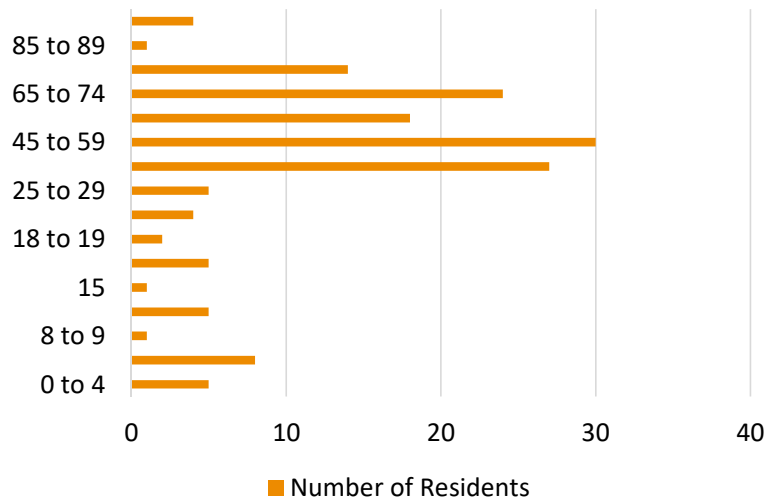


Community aspirations

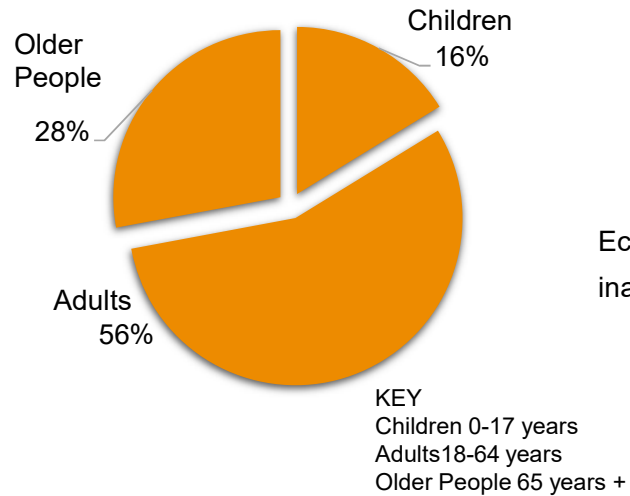


Population and Demographics

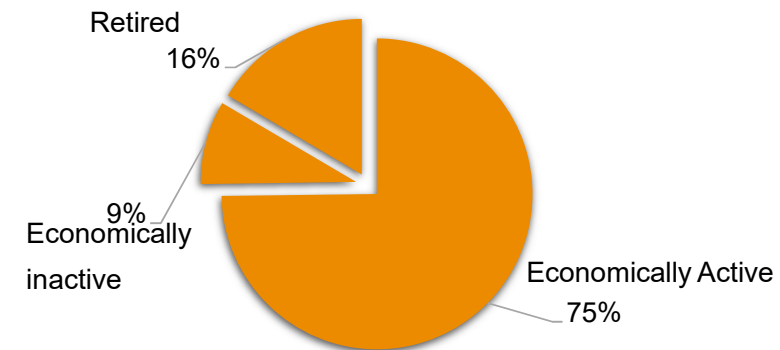
Population Age Range



Children, Adults and Older People



Working and Non Working Adult Population (18+ years)



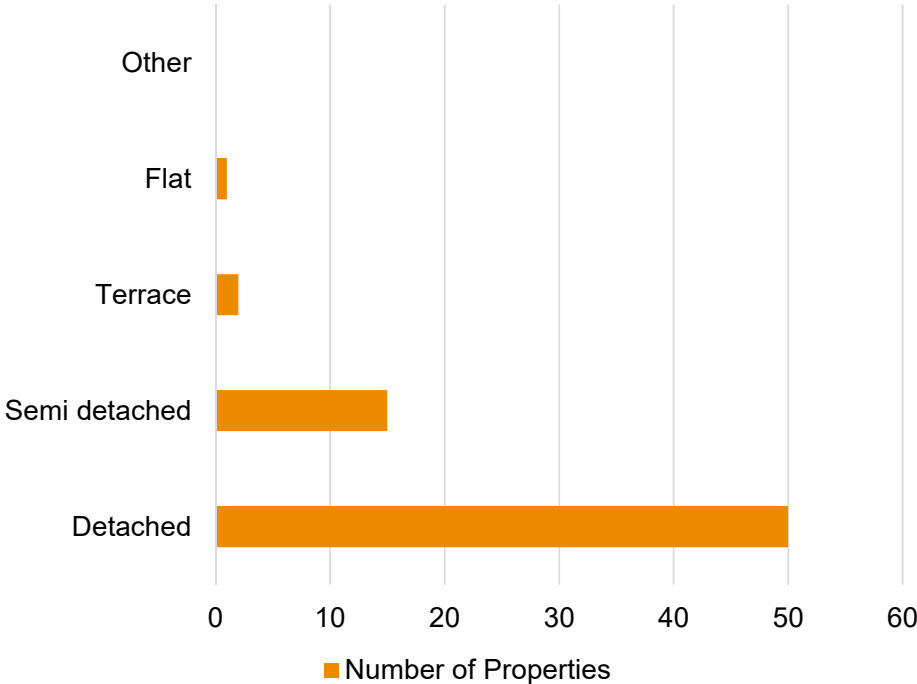
Source: Census 2011

The parish has a population of 154 residents (2011 census).

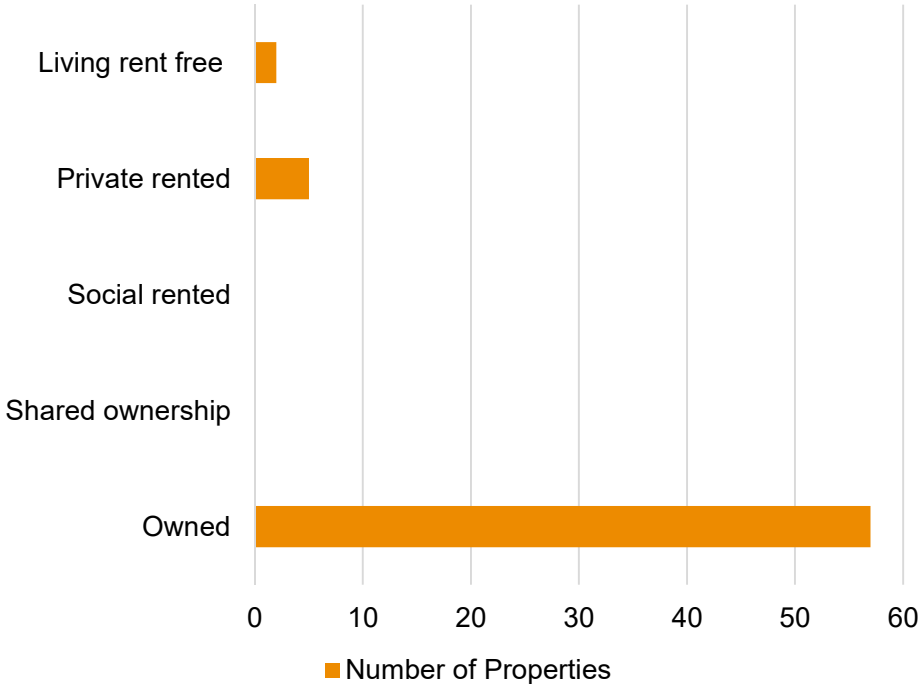


Housing

Housing Type



Housing Tenure

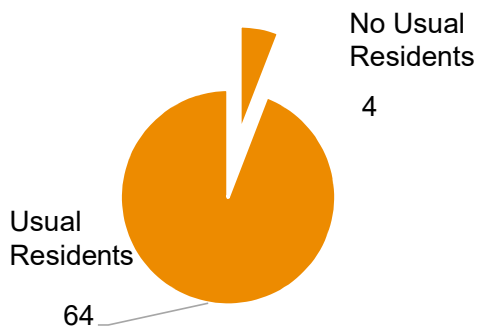


Source: Census 2011



Residency

Occupancy of Properties



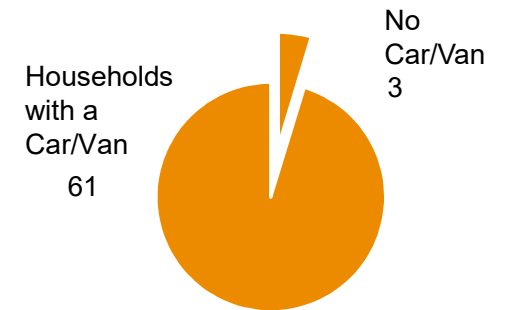
Employment

Occupations of Working Adults



Car/ Van Ownership

Households with a Car/Van





Settlement Amenities

Accommodation	★
Events/Traditions	
Groups	★
Website/Newslatter	★
Conservation Area	★
Car Parking	
Church	
Post Box	★
Public House	
Good Public Transport Route (5+ services a day)	
Within 1 Mile of an A or B Road	★
Distance to General Practice (miles)	1.8
Industrial Units	
Playing Field	
Playground	
Community Hall	
Primary School	
Post Office	
Convenience Food Shop	

Key



Is present

Is not present



Access to Essential Services

	Service	Time in Minutes
Walking	General Practice	40-50
	Pharmacy	50-60
	Post Office	20-30
	Primary School	20-30
	Secondary School	40-50
	Shop	20-30
Public Transport	General Practice	10-20
	Pharmacy	10-20
	Post Office	10-20
	Primary School	10-20
	Secondary School	10-20
	Shop/Supermarket	10-20

Source: Derbyshire County Council

Community (tbc)

Sports clubs	
General	
Traditions	
Events	

Public Transport

The Parish is served (along Hope Rd) by bus routes 271/272/273/274/276 .

Planning

Over the last 5 years, 14 planning applications have been approved in the parish

Digital Presence

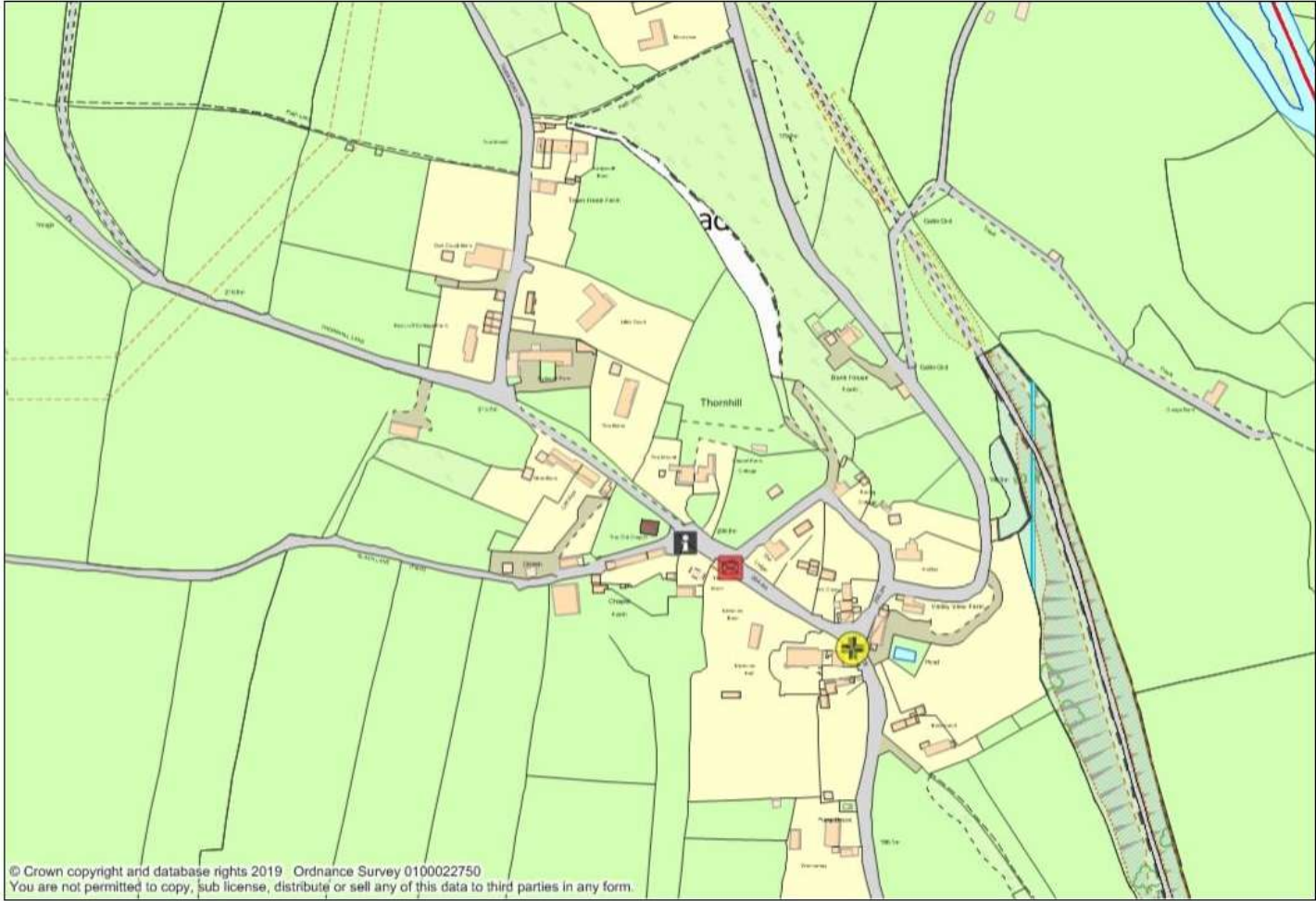
<http://bamfordwiththornhillparishcouncil.org.uk/>
<https://www.facebook.com/bamfordparishcouncil/>

Affordable Housing

There are no plans to build affordable housing in the parish at present.



Thornhill Services

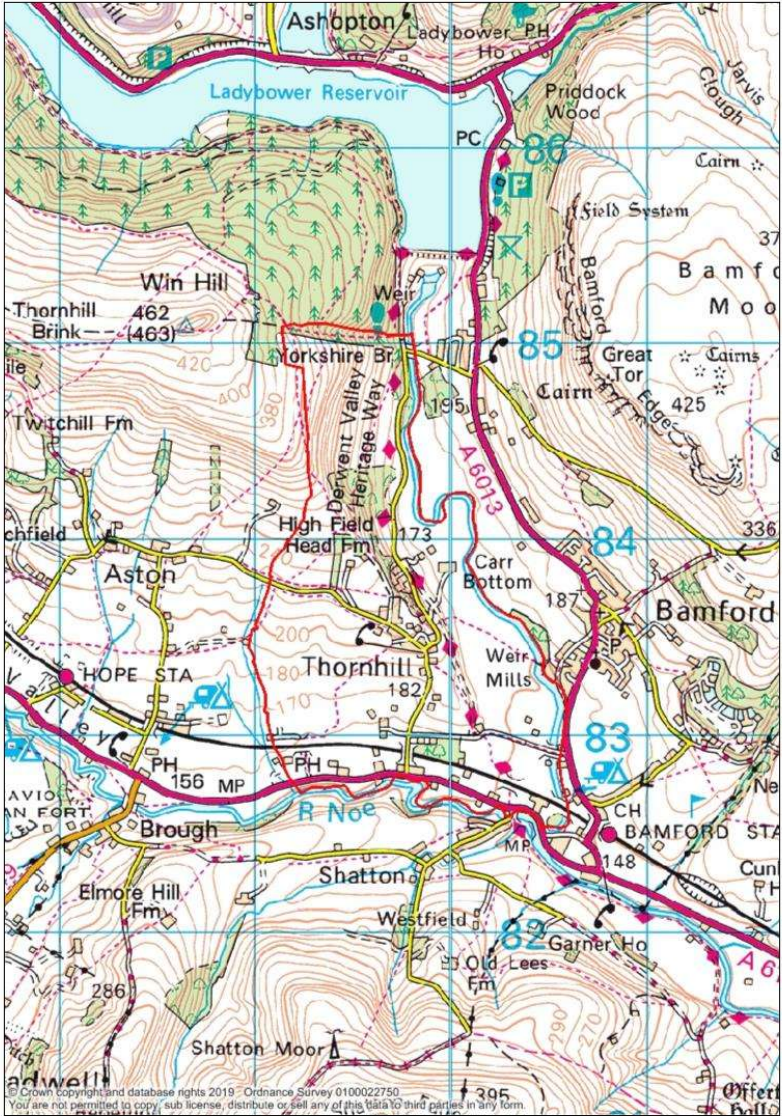


Key

- A1 Shops
- A2 Financial and Professional Services
- A3 Restaurants and Cafes
- A4 Drinking Establishments
- A5 Hot Food Takeaways
- B1 Business
- B2 General Industrial
- B8 Storage or Distribution
- C1 Hotels
- C2 Residential Institutions
- C2A Secure Residential Institution
- C3 Dwellinghouses
- C4 Houses in Multiple Occupation
- D1 Non-Residential Institutions
- D2 Assembly and Leisure
- Camp Site
- Allotments
- Playground
- Playing Field
- Public Car Park
- Sui Generis
- Bus Stop
- Notice Board
- Post Box
- Telephone Box
- Cash Point
- Public Toilets
- Defibrillator



Thornhill Parish Boundary



Thornhill Parish Statement (draft)



Data sources

Peak District National Park Conservation Area Appraisals

Peak District National Park Landscape Strategy Action Plan (LSAP)

Ordnance survey maps

Derbyshire Accessibility Assessment 2016, Derbyshire County Council

<https://www.nhs.uk/Service-Search/GP/LocationSearch/4>

www.nomisweb.co.uk