

# Pilsley Parish Statement (draft)

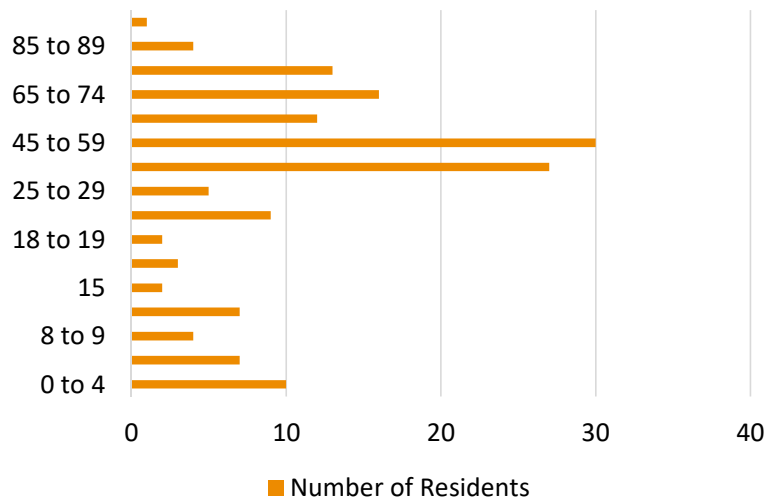


Pilsley is a Chatsworth estate village located to the north west of Chatsworth House. It is located off the B6048 road which links the estate to Bakewell, approximately 3 miles southwest. Its Conservation Area was adopted in 1997. The original focus of the village was at the junction of the Devonshire Arms Public House. On the south side of the village is the primary school which is a key focal point on entry to the village as is the village green to the north of the school.

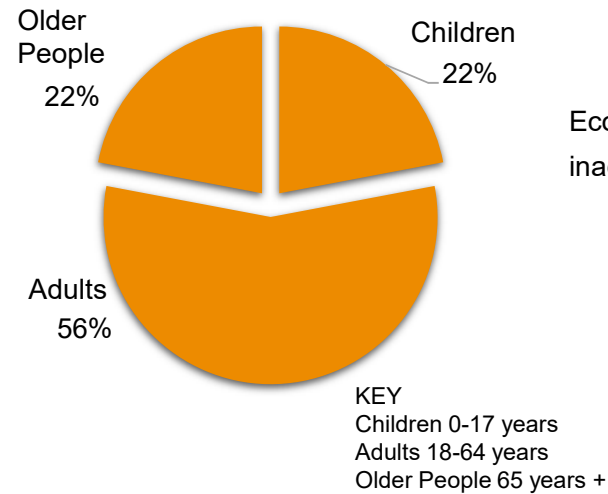


## Population and Demographics

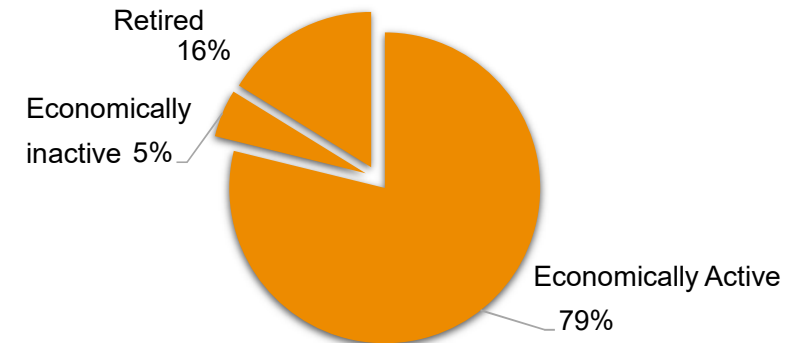
### Population Age Range



### Children, Adults and Older People



### Working and Non Working Adult Population (18+ years)



Source: Census 2011

The parish of Pilsley as a population of 152 residents (2011 census).

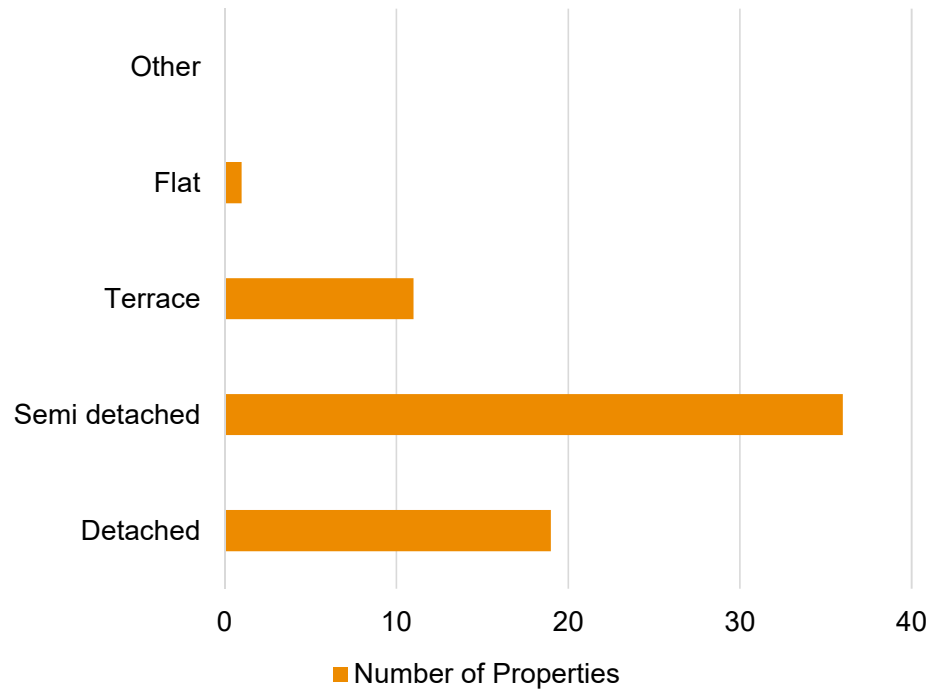


Pilsley Parish Statement (draft)

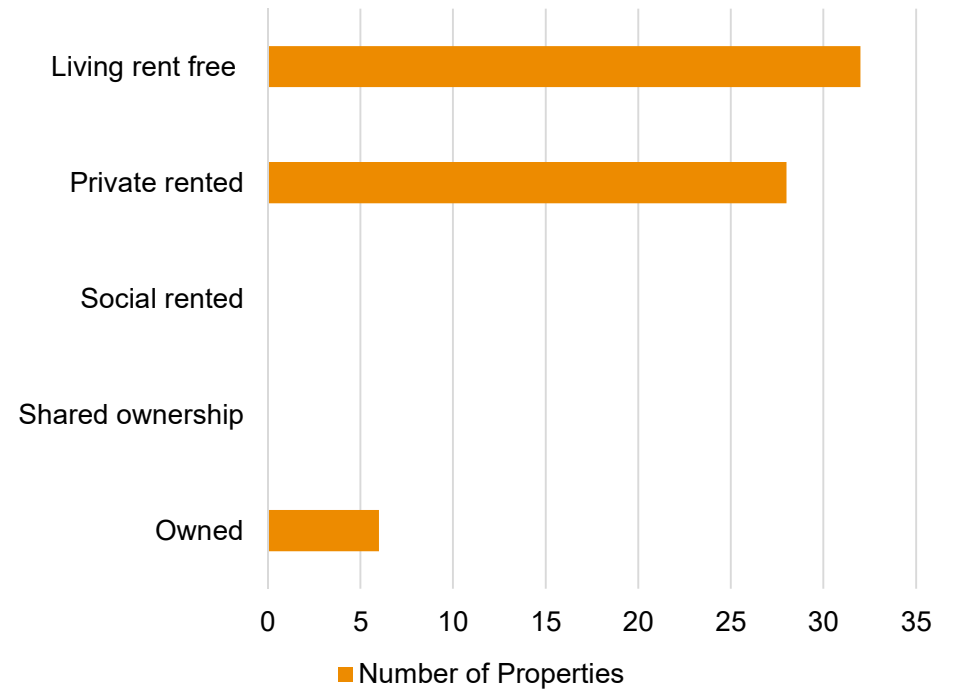


## Housing

### Housing Type



### Housing Tenure



Source: Census 2011

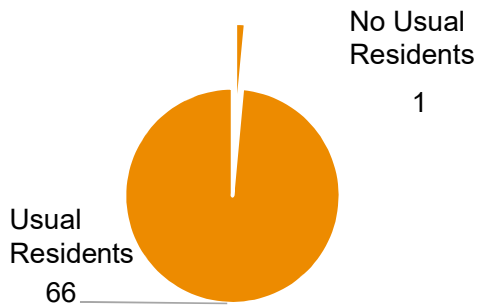


Pilsley Parish Statement (draft)



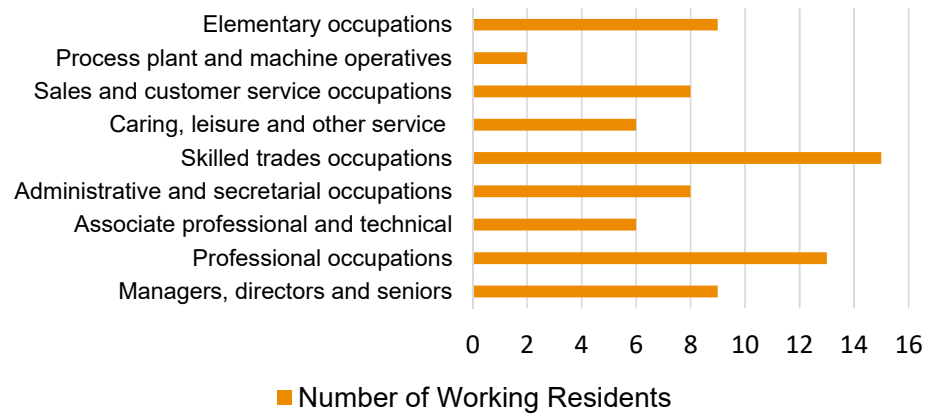
## Residency

### Occupancy of Properties



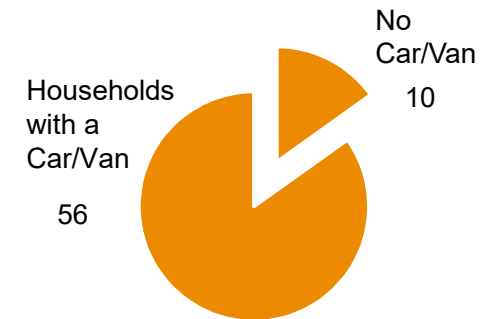
## Employment

### Occupations of Working Adults



## Car/ Van Ownership

### Households with a Car/Van





Pilsley Parish Statement (draft)



## Settlement Amenities

Accommodation	★
Events/Traditions	★
Groups	★
Website/Newslatter	★
Conservation Area	★
Mobile Library	—
Church	—
Post Box	★
Public House	★
Good Public Transport Route (5+ services a day)	★
Within 1 Mile of an A or B Road	★
Distance to General Practice (miles)	1.2
Industrial Units	★
Playing Field	—
Playground	★
Community Hall	—
Primary School	★
Post Office	★
Convenience Food Shop	★

Key



Is present

Is not present



Pilsley Parish Statement (draft)



## Public Transport

Pilsley	Route	Bus Company	Days	Frequency
58	Chatsworth-Macclesfield	High Peak	Sun & Mon (BH)	2 a day
170	Chesterfield-Bakewell	Hulleys	Mon- Sun	Mon-Sat 08:38-18:38 approx. every hour Sun & BH Mon 08:34-17:54 approx. every 1-2 hours.
218	Bakewell- Sheffield	TM Travel	Mon- Sun	Mon-Sat 09:46 –1901, approx. every hour until 16:46 Sun & BH Mon 12:46 –18:46, approx. every 2 hours.

Source:  
<https://www.derbybus.info/times/timetables/>



Pilsley Parish Statement (draft)



## Access to Essential Services

	Service	Time in Minutes
Walking	General Practice	2030
	Pharmacy	50-60
	Post Office	0-10
	Primary School	0-10
	Secondary School	60+
	Shop	0-10
Public Transport	General Practice	10-20
	Pharmacy	10-20
	Post Office	0-10
	Primary School	0-10
	Secondary School	10-20
	Shop/Supermarket	0-10

## Community

General	Uniformed groups
Events/ Traditions	Well dressing Carnival Fell Race Village Fair

Source: Parish Council

Source: Derbyshire County Council



Pilsley Parish Statement (draft)



## Planning

Over the last 5 years 8 planning applications have been approved in Pilsley parish.

## Digital Presence

No digital presence.

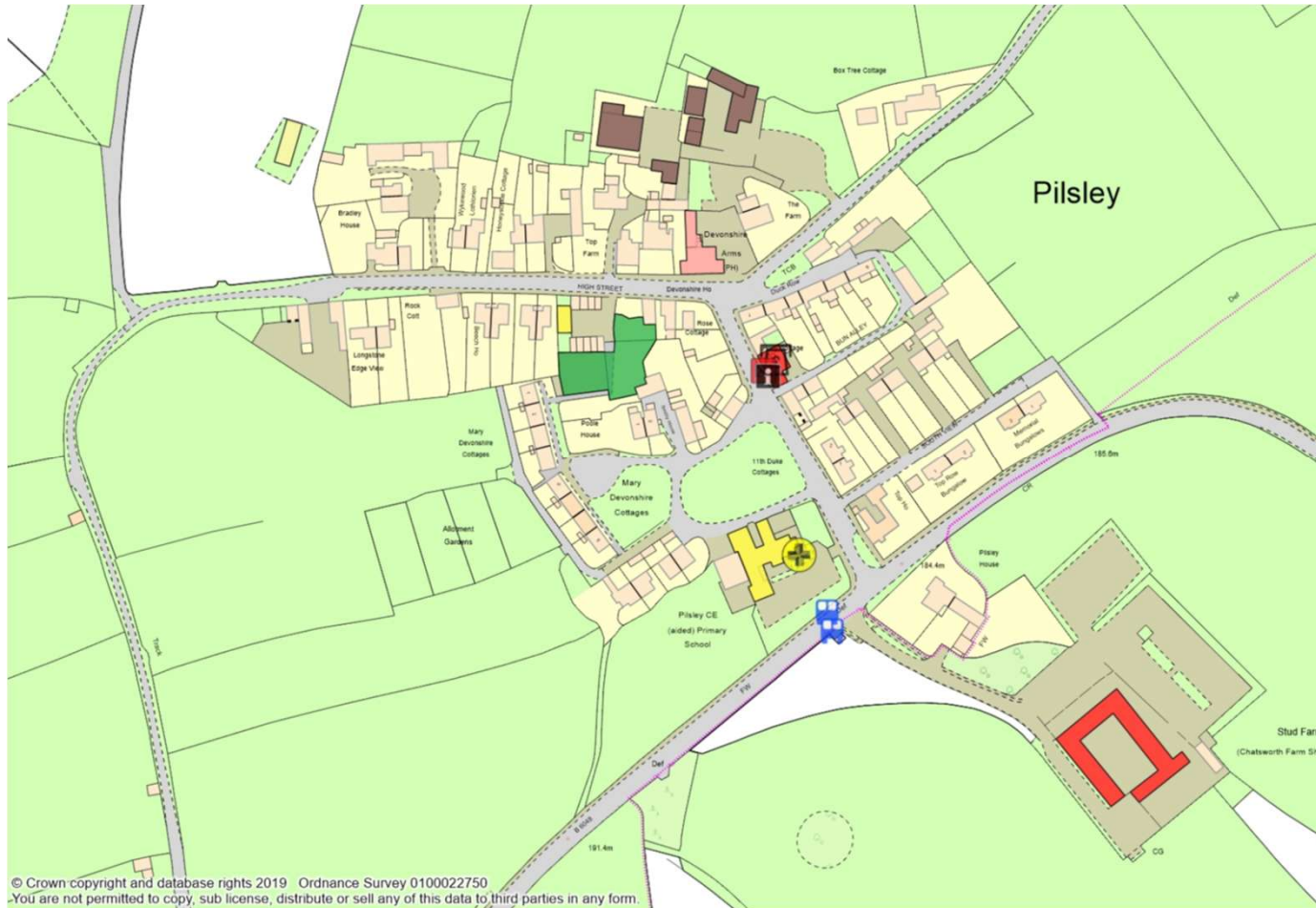
## Affordable Housing

There are no plans to deliver affordable housing in Pilsley at present.





# Pilsley and its Services



## Key

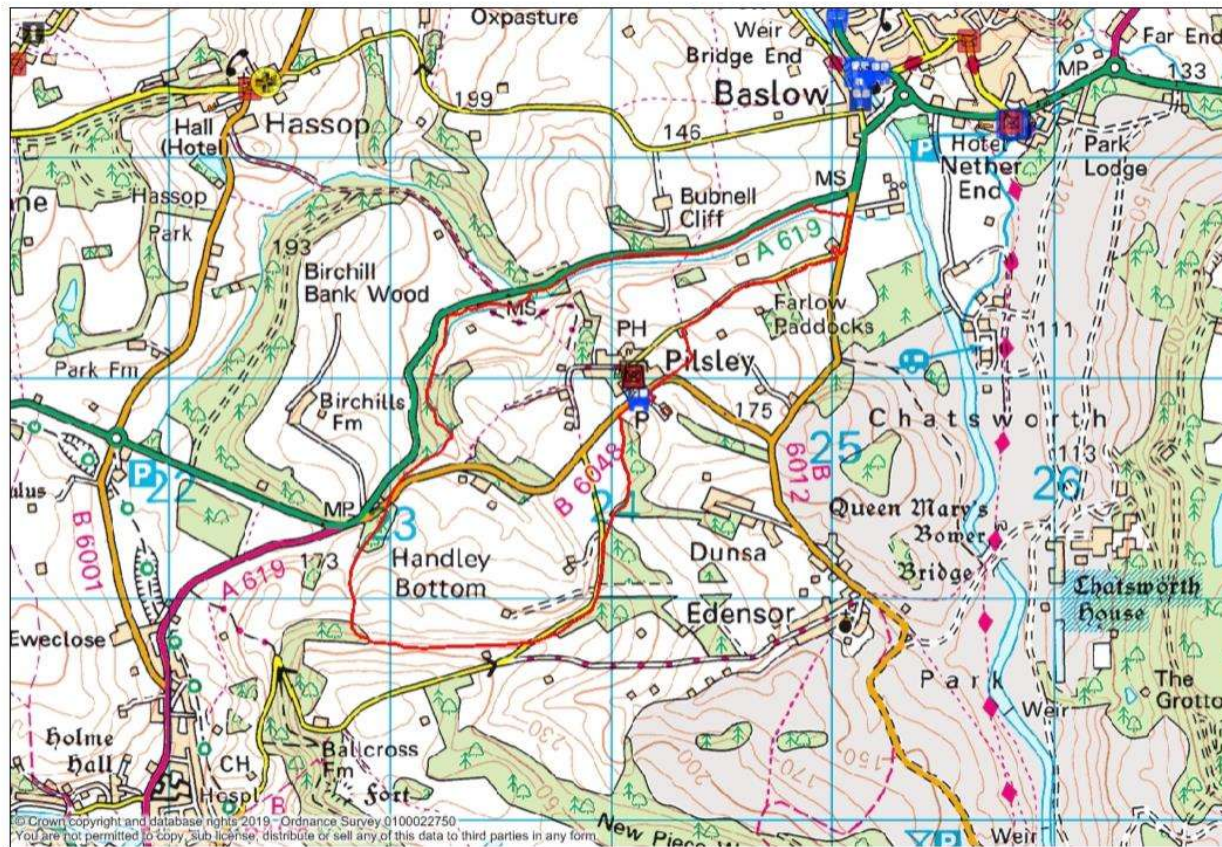
- A1 Shops
- A2 Financial and Professional Services
- A3 Restaurants and Cafes
- A4 Drinking Establishments
- A5 Hot Food Takeaways
- B1 Business
- B2 General Industrial
- B8 Storage or Distribution
- C1 Hotels
- C2 Residential Institutions
- C2A Secure Residential Institution
- C3 Dwellinghouses
- C4 Houses in Multiple Occupation
- D1 Non-Residential Institutions
- D2 Assembly and Leisure
- Camp Site
- Allotments
- Playground
- Playing Field
- Public Car Park
- Sui Generis
- Bus Stop
- Notice Board
- Post Box
- Telephone Box
- Cash Point
- Public Toilets
- Defibrillator



Pilsley Parish Statement (draft)



## Pilsley Parish Boundary





Pilsley Parish Statement (draft)



### **Data sources**

Derbyshire Accessibility Assessment 2016, Derbyshire County Council

Ordnance survey maps

Peak District National Park Conservation Area Appraisals

Peak District National Park Landscape Strategy Action Plan (LSAP)

Pilsley Parish Council

<https://www.derbysbus.info/times/timetables/>

<https://www.nhs.uk/Service-Search/GP/LocationSearch/4>

<https://www.nomisweb.co.uk>